

**MALAYSIAN SUSTAINABLE PALM OIL
MSPO OPMC Public Summary Report**

- Initial Assessment
- Annual Surveillance Assessment (1_2)
- Recertification Assessment (Choose an item.)
- Extension of Scope

LEMBAGA MINYAK SAWIT MALAYSIA CAWANGAN SARATOK
Client Company (HQ) Address: Pejabat MPOB Cawangan Saratok 1 st & 2 nd Floor, Lot 774, Taman Muhibbah 95400 Saratok, Sarawak, Malaysia
Certification Unit: Sustainable Palm Oil Cluster Saratok & Budu (Q12)
Date of Final Report: 12/10/2022

Report prepared by:
MUHAMAD NAQUIDDIN MAZELI (Lead Auditor)

Report Number: 3717765

Assessment Conducted by:
BSI Services Malaysia Sdn Bhd,
(DSM Accreditation Number: MSPO 09112018 CB 12)
Suite 29.01 Level 29 The Gardens North Tower,
Mid Valley City Lingkaran Syed Putra,
59200 Kuala Lumpur, Malaysia
Tel +60392129638 Fax +60392129639
www.bsigroup.com

TABLE of CONTENTS	Page No
Section 1: Executive Summary	3
1.1 Organizational Information and Contact Person	3
1.2 Certification Information	3
1.3 Other Certifications	4
1.4 Location of Certification Unit	4
1.5 Certified Area	4
1.6 Plantings & Cycle	4
1.7 Certified Tonnage of FFB	4
1.8 Uncertified Tonnage of FFB.....	5
1.9 Certified Tonnage	5
1.10 Actual Sold Volume (CPO).....	5
1.11 Actual Sold Volume (PK).....	5
Section 2: Assessment Process	6
2.1 BSI Assessment Team	7
2.2 Impartiality and conflict of interest	9
2.3 Accompanying Persons	9
2.4 Assessment Plan	9
Section 3: Assessment Findings	11
3.1 Details of audit results.....	11
3.2 Details of Nonconformities and Opportunity for improvement	11
3.3 Status of Nonconformities Previously Identified and OFI	12
3.4 Summary of the Nonconformities and Status	12
3.5 Issues Raised by Stakeholders	13
3.6 List of Stakeholders Contacted	13
Section 4: Assessment Conclusion and Recommendation	14
Appendix A: Summary of the findings by Principles and Criteria.....	15
Appendix B: Smallholder Member Details.....	31
Appendix C: Location and Field Map.....	71
Appendix D: List of Abbreviations	72

Section 1: Executive Summary

1.1 Organizational Information and Contact Person			
Company Name	Sustainable Palm Oil Cluster Saratok & Budu (Q12)		
Mill/Estate	Certification Unit	MPOB License No.	Expiry Date
	N/A	N/A	N/A
Address	Pejabat MPOB Cawangan Saratok, 1 st & 2 nd Floor, Lot 774, Taman Muhibbah, 95400 Saratok, Sarawak, Malaysia		
Management Representative	Hanleey Melina anak Berundang		
Website	-	E-mail	anna.sato@mpob.gov.my
Telephone	083436273	Facsimile	083436152

1.2 Certification Information			
Certificate Number	MSPO 642176	Certificate Start Date	30/10/2020
Date of First Certification	28/10/2015	Certificate Expiry Date	27/10/2025
Scope of Certification	<input type="checkbox"/> Mill: Production of Sustainable Palm Oil and Palm Oil Products <input checked="" type="checkbox"/> Estate: Production of Sustainable Oil Palm Fruits		
Visit Objectives	<p>The objective of the assessment was to conduct a surveillance assessment 2 and look for positive evidence to ensure that elements of the scope of certification and the requirements of the management standard are effectively addressed by the organisation's management system and that the system is demonstrating the ability to support the achievement of statutory, regulatory and contractual requirements and the organisation's specified objectives, as applicable with regard to the scope of the management standard, and to confirm the on-going achievement and applicability of the forward strategic plan and where applicable to identify potential areas for improvement of the management system.</p> <p>The scope of the assessment is the documented management system with relation to the requirements of MS 2530 Part 2: General Principles for Independent Smallholders and the defined assessment plan provided in terms of locations and areas of the system and organisation to be assessed.</p>		
Standard	<input checked="" type="checkbox"/> MSPO MS 2530-2:2013 – General Principles for Independent Smallholders <input type="checkbox"/> MSPO MS 2530-3:2013 – General Principles for Oil Palm Plantations and Organized Smallholders <input type="checkbox"/> MSPO MS 2530-4:2013 – General Principles for Palm Oil Mills		
Recertificate Assessment Visit Date (RAV)	11-12/08/2020: Remote Audit; 11/09, 14-15/09 & 17-18/09/2020: Onsite Audit		
Continuous Assessment Visit Date (CAV) 1_1	24-27/08/2021: Remote Audit		
Continuous Assessment Visit Date (CAV) 1_2	15-18/08/2022		

MSPO Public Summary Report

Revision 2 (Nov 2021)

Continuous Assessment Visit Date (CAV) 1_3	-
Continuous Assessment Visit Date (CAV) 1_4	-

1.3 Other Certifications

Certificate Number	Standard(s)	Certificate Issued by	Expiry Date
N/A	N/A	N/A	N/A

1.4 Location of Certification Unit

Name of the Certification Unit (Palm Oil Mill/ Estate/ Smallholder/ Independent Smallholder)	Site Address	GPS Reference of the site office	
		Latitude	Longitude
Sustainable Palm Oil Cluster Saratok & Budu (Q12)	Pejabat MPOB Cawangan Saratok, 1 st & 2 nd Floor, Lot 774, Taman Muhibbah, 95400 Saratok, Sarawak, Malaysia	1° 44' 42.70" N	111° 20' 20.50" E

1.5 Certified Area

Estate	Total Planted (Mature + Immature) (ha)	HCV (ha)	Infrastructure & Other (ha)	Total Area (ha)	% of Planted
Sustainable Palm Oil Cluster Saratok & Budu (Q12)	5,140.88	-	-	5,140.88	100.00
Total (ha)	5,140.88	-	-	5,140.88	

1.6 Plantings & Cycle

Estate	Age (Years)					Mature	Immature
	0 - 3	4 - 10	11 - 20	21 - 25	26 - 30		
Sustainable Palm Oil Cluster Saratok & Budu (Q12)	134.59	2,302.62	2,510.90	181.97	10.80	5,006.29	134.59
Total (ha)	134.59	2,302.62	2,510.90	181.97	10.80	5,006.29	134.59

1.7 Certified Tonnage of FFB

Estate	Tonnage / year		
	Estimated (Nov 2021 - Oct 2022)	Actual (Aug 2021 - June 2022)	Forecast (Oct 2022 - Sep 2023)

MSPO Public Summary Report Revision 2 (Nov 2021)

Sustainable Palm Oil Cluster Saratok & Budu (Q12)	123,297.58	42,344.09	154,121.97
Total (mt)	123,297.58	42,344.09	154,121.97

1.8 Uncertified Tonnage of FFB

Estate	Tonnage / year		
	Estimated (Nov 2021 - Oct 2022)	Actual (Aug 2021 - June 2022)	Forecast (Oct 2022 - Sep 2023)
Nil	N/A	N/A	N/A
Total (mt)	N/A	N/A	N/A

1.9 Certified Tonnage

	Estimated (Nov 2021 - Oct 2022)	Actual (Aug 2021 - June 2022)	Forecast (Oct 2022 - Sep 2023)
	Mill Capacity: N/A	FFB	FFB
	123,297.58	42,344.09	154,121.97
SCC Model: N/A	CPO (OER: %)	CPO (OER: %)	CPO (OER: %)
	Nil	Nil	Nil
	PK (KER: %)	PK (KER: %)	PK (KER: %)
	Nil	Nil	Nil

1.10 Actual Sold Volume (CPO)

CPO (mt)	MSPO Certified	Other Schemes Certified		Conventional	Total
		ISCC	RSPO		
Nil	N/A	N/A	N/A	N/A	N/A

1.11 Actual Sold Volume (PK)

PK (mt)	MSPO Certified	Other Schemes Certified		Conventional	Total
		ISCC	RSPO		
Nil	N/A	N/A	N/A	N/A	N/A

Section 2: Assessment Process

BSI is a leading global provider of management systems assessment and certification, with more than 92,000 certified locations and clients in over 193 countries. BSI Standards is the UK's National Standards Body. BSI provides independent, third-party certification of management systems.

Assessment Methodology, Programme, Site Visits

This on-site assessment was conducted from 15-18/08/2022. The audit programme is included as Section 2.4. The approach to the audit was to treat the Sustainable Palm Oil Cluster Saratok & Budu (Q12) as a MSPO Certification Unit. A range of environmental and social factors were covered. This includes consideration of topography, palm age, proximity to areas with HBVs, declared conservation areas and local communities.

The methodology for collection of objective evidence included physical site inspections, observation of tasks and processes, interviews of staff, workers and their families and external stakeholders, review of documentation and monitoring data. MS 2530-2:2013 were used to guide the collection of information to assess compliance. The comments made by external stakeholders were also taken into account in the assessment.

The Certification Unit not using MSPO certification marks for any type of on- and off-product communication. The Certification Unit are compliance with the use of the MSPO Logo and related claims.

The estates or smallholders sample were determined based on formula $S = r\sqrt{n}$ where n is the number of estates while when applicable, the smallholders sample were determined following the MSPO Certification Requirement. Total smallholders are 1188. The sampling of smallholders were based on the formula ($r\sqrt{n}$) and 25% of total sampled for existing members 1042 (13 existing members) and 75% of total sampled for new members 146 (39 new members); where r is the risk factor (1.5), where n is total number of group members. The sampled smallholder listed in Appendix C.

Meetings were held with stakeholders to seek their views on the performance of the company with respect to the MSPO requirements and aspects where they considered that improvements could be made. At the start of each meeting, the interviewer explained the purpose of the audit followed by an evaluation of the relationship between the stakeholder and the company before discussions proceeded. The interviewer recorded comments made by stakeholders and these have been incorporated into the assessment findings.

Structured worker interviews with male and female workers and staff were held in private at the workplace in the mill and the estates. Fieldworkers were interviewed informally in small groups in the field. In addition, the wives of workers and staff were interviewed in informal group meetings at their housing. Separate visits were made to each of the local communities to meet with the village head and residents. Company officials were not present at any of the internal or external stakeholder interviews. A list of Stakeholders contacted is included as Section 3.6.

This report is structured to provide a summary of assessment finding as attached in the Section 3. The assessment was based on random samples and therefore nonconformities may exist that have not been identified.

All the previous nonconformities are remains closed. The assessment findings from the initial assessment are detailed in Section 4.2.

This report was externally reviewed by MSPO approved Peer Reviewer prior to certification and recertification decision by BSI. For Annual surveillance assessment, the report was internally reviewed and approved by BSI qualified certification reviewer.

MSPO Public Summary Report
Revision 2 (Nov 2021)

The following table would be used to identify the locations to be audited each year in the 5-year cycle.

Assessment Program					
Name (Mill / Plantation / Group smallholders)	Year 1 (Certification)	Year 2 (ASA 1_1)	Year 3 (ASA 1_2)	Year 4 (ASA 1_3)	Year 5 (ASA 1_4)
Sustainable Palm Oil Cluster Saratok & Budu (Q12)	42 samples	49 samples	49 samples	49 samples	49 samples

Tentative Date of Next Visit: August 7, 2023 - August 11, 2023

Total No. of Mandays: 12

2.1 BSI Assessment Team

Team Member Name	Role <i>(Team Leader or Team member)</i>	Qualifications <i>(Short description of the team members)</i>
Muhamad Naqiuddin Mazeli (MNM)	Team Leader	<p>Education: Graduated Bachelor Science Horticulture, UPM Serdang.</p> <p>Work Experience: 11 years working experience in oil palm plantation industry as sustainability team. Joining the sustainability team, managed, implement and monitors the RSPO, ISCC, MSPO and ISO 9001 and ISO 18001 certification requirements for the estates, mills, refineries and Smallholder scheme. He also supports in providing training related to RSPO, MSPO and other certifications where applicable to the operations during previous company.</p> <p>Training attended: ISO 9001:2015 LA Training (2019), ISO 14001:2015 LA Training (2018), ISO 45001:2018 LA Training (2018), HCV & HCS Training (2019), RSPO P&C LA Training (2018), MSPO LA Training (2018), SMETA Training (2021), SCCS Training and Refresher (2019).</p> <p>Aspect covered in this audit: During this assessment, he assessed on the aspects of legal, mill best practices, estate best practices, Smallholders inclusion, legal requirements, environment, RSPO supply chain and HCV.</p> <p>Language proficiency: Fluent in in both verbal/written Bahasa Malaysia and English Language.</p>
Mohd Razaleigh Mohamad (MRM)	Team Member	<p>Education: Graduated Bachelor in (Scs.) Plantation Management and Agrotechnology from Universiti Teknologi Mara (UiTM) in 2012.</p>

MSPO Public Summary Report
Revision 2 (Nov 2021)

		<p>Work Experience: He gained his working exposure in the plantation sector, serving as Senior Assistant Manager with Tradewinds Plantation Berhad from 2012 until 2017 and has been doing audit for RSPO P&C, MSPO, Global G.A.P and Organic since 2017 until now.</p> <p>Training attended: Successfully completed ISO 9001:2015 (2020), ISO 14001:2015 (2017), ISO 45001:2018 (2021), Endorsed RSPO P&C Lead Auditor Course (2018), Endorsed MSPO P&C Lead Auditor Course (2017), Social Accountability SA8000 (2019), Endorsed RSPO Independent Smallholder (IHS), (2022).</p> <p>Aspect covered in this audit: During this assessment, he assessed on the aspects of legal, social, and stakeholder engagement.</p> <p>Language proficiency: He is fluent in Bahasa Malaysia and English languages.</p>
<p>Yusof Khairan Nizar bin Ahmad Tarmizi (YKN)</p>	<p>Team Member</p>	<p>Education: Graduated Master of Science in Occupational Safety and Health Management Northern University of Malaysia.</p> <p>Work Experience: Started his career as Purchaser in Japanese manufacturing company producing silicone and general rubber products in 1991 and then moved to automotive parts manufacturing company as Factory Coordinator before joining a Japanese MNC producing plastics components for audio-video products as Head of Department and management staff for 12 years. There he gained exposure on Japanese culture, 5'S, Kaizen, Kanban System, FIFO and hands-on experience as Management Representative for Quality, Environmental and OH&S Management Systems.</p> <p>Training attended: Successfully attended course ISO 9001:2000 IRCA/IATC A Lead Auditor Training-International Management & Technology Limited (Kuala Lumpur), ISO 14001:2004 IEMA Approved EMS Advanced Lead Auditor Training Course-Aspects Moody Certification Ltd (UK). OH&SMS IRCA Certified Lead Auditor Training Course-Moody International (KL). MS 1722 Lead Auditor Training-NIOSH Certification (KL). ISO 9001:2015 and ISO 14001:2015 Transition Course-DNV-GL, ISO 45001:2018 Auditor Migration Training-NIOSH Certification. MSPO Auditing-SGS (Malaysia). RSPO P&C 2018 Lead Auditor Course-Checkmark Training. Also attended the Quality & Environmental MS Auditing Skills Based on Risk Management, Conformity Assessment-For Bodied Providing Audit and Certification (ISO/IEC 17021:2015) collaboration with Institute of Quality Malaysia, ISO/IEC 17021. Attended MSPO Peer Reviewer Training (MPOCC)-2019. Attended Online HCV-HCS Integrated Concept & Brief Method and another one Social Knowledge for Assessing High Carbon Stock jointly organized by Asian Institute of Knowledge (Aiknow) and PT Remark Asia. SMETA Auditor Training based on Ethical Trade Initiative (ETI) and Sedex Members Ethical Trade Audit (SMETA).</p>

MSP0 Public Summary Report
Revision 2 (Nov 2021)

		<p>Aspect covered in this audit: During this assessment, he assessed on the aspects of legal, Smallholders inclusion, legal requirements, Safety and health and training.</p> <p>Language proficiency: He is fluent in Bahasa Malaysia and English languages.</p>
--	--	---

2.2 Impartiality and conflict of interest

During this assessment there was no circumstances or pressure that had influenced the independence or confidentiality of the assessment team.

2.3 Accompanying Persons

No.	Name	Role
	N/A	

2.4 Assessment Plan

The assessment plan was sent to the client prior to the assessment (attached assessment plan).

Date	Time	Subjects	MNM	MRM	YKN
Sunday 14/8/2022	0830 - 1700	Travelling from KL to Saratok	√	√	√
Monday 15/8/2022	0800 - 0830 0830 - 0900	Opening Meeting: <ul style="list-style-type: none"> Opening Presentation by Audit team leader. Confirmation of assessment scope and finalize Audit plan (including stakeholder’s consultation). 	√	√	√
	0900 - 1230	Document review: Land use type, customary right land, complaints and grievance, safe work practices, employment conditions, training and competency, environmental management plan, energy usage, waste management plan, natural water resources, bio-D and ERT awareness, zero burning, best practices, site management and development of new planting (if any). Document Audit: Public documents, SOPs, Policies, Internal audit, Production & traceability requirements, FFB pricing, legal and other requirements, review on SEIA documents and records, wage records, complaint records, workers records, training records, permits, CIP, etc.	√	√	√
	1230 - 1330	Lunch	√	√	√

MSP0 Public Summary Report
Revision 2 (Nov 2021)

Date	Time	Subjects	MNM	MRM	YKN
	1330 - 1630	Field Inspection – Smallholder 1 to 10: Field visit, boundary inspection, fertilizer application, weeding, harvesting, workers interview, buffer zone, HCV area, office, workshop, worker housing, landfill, chemical store and mixing, etc	√	√	√
	1630 - 1700	Interim Closing briefing	√	√	√
Tuesday, 16/8/2022	0830 - 1230	Field Inspection – Smallholder 11 to 20: Field visit, boundary inspection, fertilizer application, weeding, harvesting, workers interview, buffer zone, HCV area, office, workshop, worker housing, landfill, chemical store and mixing, etc	√	√	√
	1230 - 1330	Lunch	√	√	√
	1330 - 1600	Field Inspection – Smallholder 21 to 30: Field visit, boundary inspection, fertilizer application, weeding, harvesting, workers interview, buffer zone, HCV area, office, workshop, worker housing, landfill, chemical store and mixing, etc	√	√	√
	1600 - 1700	Interim Closing briefing	√	√	√
Wednesday 17/8/2022	0830 - 1230	Field Inspection – Smallholder 31 to 40: Field visit, boundary inspection, fertilizer application, weeding, harvesting, workers interview, buffer zone, HCV area, office, workshop, worker housing, landfill, chemical store and mixing, etc	√	√	√
	1000 - 1100	Stakeholder Interview		√	
	1230 - 1330	Lunch	√	√	√
	1330 - 1600	Field Inspection – Smallholder 41 to 50: Field visit, boundary inspection, fertilizer application, weeding, harvesting, workers interview, buffer zone, HCV area, office, workshop, worker housing, landfill, chemical store and mixing, etc	√	√	√
	1600 - 1700	Interim Closing briefing	√	√	√
Thursday 18/8/2022	0830 - 1230	Field Inspection – Smallholder 51 to 52: Field visit, boundary inspection, fertilizer application, weeding, harvesting, workers interview, buffer zone, HCV area, office, workshop, worker housing, landfill, chemical store and mixing, etc	√	√	√
	1230 - 1330	Lunch	√	√	√
	1330 - 1600	Document Review continue for further verification.	√	√	√
	1600 - 1630	Finalization of audit findings & preparation of closing meeting	√	√	√
	1630 - 1700	Closing meeting	√	√	√

Section 3: Assessment Findings

3.1 Details of audit results

This assessment has been assessed using the following MSPO normative requirements. The assessment details are provided in Appendix A.

- MSPO MS 2530-2:2013 – General Principles for Independent Smallholders
- MSPO MS 2530-3:2013 – General Principles for Oil Palm Plantations and Organized Smallholders
- MSPO MS 2530-4:2013 – General Principles for Palm Oil Mills

3.2 Details of Nonconformities and Opportunity for improvement

The nonconformity is listed below. The findings summary of the assessment by criteria are listed in Appendix A.

During the assessment there were No Major & No Minor nonconformities raised.

Non-Conformity Report			
NCR Ref #:	Nil	Issue Date:	N/A
Due Date:	N/A	Date of Closure:	N/A
Area/Process:	N/A	Clause & Category: (Major / Minor)	MSPO Part __:
Clause:	N/A		
Requirements:	N/A		
Statement of Nonconformity:	N/A		
Objective Evidence:	N/A		
Corrections:	N/A		
Root cause analysis:	N/A		
Corrective Actions:	N/A		
Assessment Conclusion:	N/A		

Opportunity For Improvement			
Ref:	Nil	Clause:	MSPO Part __: N/A
Area/Process:	N/A		
Objective Evidence:	N/A		

MSP0 Public Summary Report
Revision 2 (Nov 2021)

Noteworthy Positive Comments	
1	The SPOC Saratok Group management has maintained a very good relationship with the local community and other stakeholders.
2	Good commitment and cooperation from both group management and members were towards MSP0 certification was noted throughout the audit.

3.3 Status of Nonconformities Previously Identified and OFI

Non-Conformity Report			
NCR Ref #:	Nil	Issue Date:	N/A
Due Date:	N/A	Date of Closure:	N/A
Area/Process:	N/A	Clause & Category: (Major / Minor)	MSP0 Part __:
Clause:	N/A		
Requirements:	N/A		
Statement of Nonconformity:	N/A		
Objective Evidence:	N/A		
Corrections:	N/A		
Root cause analysis:	N/A		
Corrective Actions:	N/A		
Assessment Conclusion:	N/A		
Verification Statement:	N/A		

Opportunity For Improvement			
Ref:	Nil	Clause:	MSP0 Part __: N/A
Area/Process:	N/A		
Objective Evidence:	N/A		
Verification Statement:	N/A		

3.4 Summary of the Nonconformities and Status

CAR Ref.	Clause & Category (Major / Minor)	Issued Date	Status & Date (Closure)
1815847-201908-N1	Minor	08/08/2019	Closed on 18/09/2020



3.5 Issues Raised by Stakeholders

IS #	Description
1	<p>Issues: Patricia Anak David, Manager Koperasi Penanam Sawit Mapan (KPSM)</p> <p>Basically, Puan Patricia is one of MPOB staff who is newly appointed as manager of KPSM. Initial objective of KPSM is to train smallholder in managing Koperasi and FFB weighbridge Other than that, is to establish competition between other weighbridge center in order to maintain good FFB pricing.</p> <p>No negative comments from the interviewed with Puan Patricia and currently KPSM still promoting their services to smallholder and to find potential candidate among smallholder to hold the management position.</p>
	<p>Management Responses:</p> <p>MPOB will support initiative that has been taken by KPSM and will assist in promoting KPSM to smallholder.</p>
	<p>Audit Team Findings:</p> <p>No other action is required.</p>
2	<p>Audit Team Findings: Tr. Joan Anak Jantan, Tr. Dickson Anak Sujang (Head of Rumah Panjang)</p> <p>He confirmed that the NCR land is belongs to the smallholders. He did the verification of the land by acknowledged on the verification form submitted by smallholders to MPOB.</p>
	<p>Management Responses:</p> <p>The management will ensure all the NCR lands have verification from the head of village.</p>
	<p>Audit Team Findings:</p> <p>No other action is required.</p>

3.6 List of Stakeholders Contacted

<p>Government Officer: Patricia Anak David, KPSM</p>	<p>Community/neighbouring village: Tr. Joan Anak Jantan Tr. Dickson Anak Sujang</p>
<p>Suppliers/Contractors/Vendors: Nil</p>	<p>Worker's Representative/Gender Committee: Nil</p>

Section 4: Assessment Conclusion and Recommendation

Acknowledgement of Internal Responsibility and Formal Sign-off of Assessment Findings	
Based on the findings during the assessment MPOB Sustainable Palm Oil Cluster Saratok & Budu (Q12) Certification Unit complies with the MS 2530-2:2013. It is recommended that the certification of Key in MPOB Sustainable Palm Oil Cluster Saratok & Budu (Q12) Certification Unit is continued.	
Acknowledgement of Assessment Findings	Report Prepared by
Name: HANLEEY MELINA ANAK BERUNDANG	Name: Muhamad Naquiuddin Mazeli
Company name: STESEN PENYELIDIKAN MPOB SESSANG	Company name: BSI Services Malaysia Sdn Bhd
Title: GROUP MANAGER SPOC Q12 SARATOK DAN BUDU	Title: Lead Auditor
Signature:  HANLEEY MELINA ANAK BERUNDANG Pembantu Penyelidik Unit Khidmat Pengembangan Bahagian Penyelidikan Pembangunan Pekebun Kecil Stesen Penyelidikan MPOB Sessang Sarawak Date: 19.09.2022	Signature:  Date: 13/09/2022

Appendix A: Summary of the findings by Principles and Criteria

MSPO MS 2530-2:2013 – General Principles for Independent Smallholders

Criterion / Indicator		Assessment Findings	Compliance
4.1 Principle 1: Management commitment & responsibility			
Criterion 4.1.1 – Malaysian Sustainable Palm Oil (MSPO) Policy			
4.1.1.1	There shall be a policy binding smallholders to MSPO. Applicable to independent smallholders under group management. - Major compliance -	The MSPO Policy has been established on 07/12/2018 which has been signed by each member of SPOC Saratok & Budu on Dec 2021. Noted that the policy is communicated with smallholders through Briefing on MSPO SPOC Q12 which was conduct on 01/08/2022.	Complied
Criterion 4.1.2 – Continual Improvement			
4.1.2.1	The action plan for continual improvement shall be based on the consideration for the main social and environmental impact and opportunities of the independent smallholder’s group, such as SPOC. Independent smallholders shall be aware of the need to understand the importance of continuous improvement. - Major compliance -	Available action plan based from consideration for the main social and environmental impact and opportunities of the independent smallholder’s group as in List of Social and Environmental Impact and Action Plan (MSPO/SPOC/L-04/ISP) dated 01/06/21, Issue No. 4, Revision No. 4. Environment: <ul style="list-style-type: none"> • Manuring and Integration Crop (Improving soil fertility) • Recovery of Biodiversity Area (Sustain fragile and marginal soils and creating better biodiversity area). • Spraying (Disposal and Triple rinse of empty chemicals containers to reduce pollution) • Spraying (Avoid possible land erosion) 	Complied

Criterion / Indicator		Assessment Findings	Compliance
		<ul style="list-style-type: none"> • Spraying and Manuring (Avoid water pollution from pesticides and chemicals at buffer zone area) • New Planting and Replanting (Open burning, water pollution and etc) • Land Clearing and conversion of Forest area (Depletion of flora and fauna, conflict with wildlife) • Domestic Waste (Avoid land, water and air pollution if not properly managed). • Scheduled Waste (No proper disposal of scheduled waste and pollution to soil and water). Social: <ul style="list-style-type: none"> • Opening new plantation area (Create new job opportunity). • Manuring, harvesting and spraying (Exposure of new methodology and systematic approach). 	
4.1.2.2	Group management shall establish a system to improve practices in line with new information and techniques; and for disseminating this information throughout the group members. - Major compliance -	Warta Sawit (issued quarterly, published by MPOB) is also distributed to the PK/smallholder produced by MPOB. The new technologies or information is disseminated through training program, site visit and discussion. Sighted a report for Site Visit Advice (Lawatan Khidmat Nasihat) was conducted as sampled to Independent Smallholder for SPOC Q12 Saratok for providing advice and new information such as with Simon Anak Ali, Enjap Anak Binsang, Bakar Anak Jai, Sudin Anak Damu, Ajie Anak Anjie, Maggat Anak Bangsa and etc as stated in the report sampled.	Complied

Criterion / Indicator		Assessment Findings	Compliance
4.2 Principle 2: Transparency			
Criterion 4.2.1 – Traceability			
4.2.1.1	The group management shall commit itself to implement and maintain the requirements for traceability. - Major compliance -	Commitment by the group manager to implement and maintain requirement for traceability can be sighted in the sustainability policy "Polisi Minyak Sawit Mampan Malaysia (MSPO) signed by Mr Hanley Melina Berundang, Manager for SPOC Q12 Saratok and Budu dated 01/08/2022. Stated in the policy the MPOB as group manager committed for practices transparency and documentation for traceability.	Complied
4.2.1.2	To keep records of sales and delivery or transportation of fresh fruit bunches. - Major compliance -	Group managers monitor and maintain records of FFB sales every 6 months which the data requested from POM and collection centre. For SPOC Q12 Saratok and Budu, smallholder send their crops either to Saratok POM or 5 collection centres (Goldenrise Plantation Enterprise, KPSM). For collection centre, it has been documented in the "Purchase report by supplier" while for Saratok POM, it has been documented in the document "Penyata Bayaran".	Complied
4.3 Principle 3: Compliance to legal requirements			
Criterion 4.3.1 – Regulatory requirements			
4.3.1.1	Independent smallholders shall show awareness of compliance with all applicable local, state, national and ratified international laws and regulations. - Major compliance -	Interview with the smallholders found that they are aware of the compliance with all applicable laws. MPOB has established A Work Manual (Manual Prosedur Kerja) (MPK Rev-04) updated 01/08/21. Among in the list included:	Complied

Criterion / Indicator		Assessment Findings	Compliance						
		<ul style="list-style-type: none"> • Environmental Quality Act 1974 • Environmental Quality Act 1974 (Amendment) 2012 • Environmental Quality (Scheduled Waste) Regulations 2005. • Immigration Act 1959 • Pesticides Act 1974 • MPOB Act 1998 • Occupational Safety and Health Act 1974 • Factories and Machinery Act 1967 • Sarawak Land Code (CAP.81) 1958 • Natural and Environmental Resources Ordinance 1993 • Sarawak Labor Ordinance 1959 and etc. <p>Sampled among visited independent smallholders found basic awareness and understanding on legal requirements and regulations applicable as above.</p>							
Criterion 4.3.2 – Lands use rights									
4.3.2.1	Independent smallholders shall demonstrate rights to their landholdings and there is no evidence of major land disputes. - Major compliance -	<p>Most of the land that owned by the smallholders are NCR land and MPOB license was the proof of legal ownership and also letter of Palm Oil verification approval by Head of Village. Sampling as per below:</p> <table border="1"> <thead> <tr> <th>Name of PK</th> <th>Lot No/Grant/Lease</th> <th>Remark</th> </tr> </thead> <tbody> <tr> <td>Raymond Lanta Ak Chaking</td> <td>Lot 461 Awik Krian Land District since 18/9/1963 (lease of crown land) – 2.6 ha</td> <td>MPOB License 877283001029 17/5/2022 until 30/4/2027</td> </tr> </tbody> </table>	Name of PK	Lot No/Grant/Lease	Remark	Raymond Lanta Ak Chaking	Lot 461 Awik Krian Land District since 18/9/1963 (lease of crown land) – 2.6 ha	MPOB License 877283001029 17/5/2022 until 30/4/2027	Complied
Name of PK	Lot No/Grant/Lease	Remark							
Raymond Lanta Ak Chaking	Lot 461 Awik Krian Land District since 18/9/1963 (lease of crown land) – 2.6 ha	MPOB License 877283001029 17/5/2022 until 30/4/2027							

Criterion / Indicator		Assessment Findings		Compliance
			Lot 462 Awik Krian Land District since 18/9/1963 – 2.8 ha	
		Thomas Jantan	Verify by the head of village (Tuai Rumah- Cherida) with total 4.05 ha	MPOB License 876680001029 valid from 28/4/2022 until 31/3/2027
		Juliana Anak Jeffrey Unsil	Verify by the head of village (Tuai Rumah- Brues) with total 1.8918 ha	MPOB License 876676001029 valid from 28/04/2022 until 31/3/2027.
		Ester Corney Ak Dubline Perry	Verify by the head of village (Tuai Rumah- Brues) with total 1.79 ha	MPOB License 8766720001029 valid from 28/04/2022 until 31/3/2027.
		Riddy Ak Sigat	Verify by the head of village (Tuai Rumah- Brues) with total 2.00 ha	MPOB License 569443701000 valid from 1/9/2021 until 31/8/2026.
Criterion 4.3.3 – Customary rights				
4.3.3.1	Independent smallholders shall demonstrate customary rights to their landholdings Note: Where recognized customary or legally owned land has been taken over and where there is documentary proof of a transfer of	Interview with the village head confirmed that the smallholders have the customary rights on the land. MPOB license is the legal document for the land ownership for the NCR lands as it is recognised by the village heads.		Complied

Criterion / Indicator		Assessment Findings	Compliance
	rights (e.g. sale) and of payment or provision of agreed compensation. - Major compliance -		
4.3.3.2	Maps of an appropriate scale showing extent of recognized customary rights land, if any, should made available. - Minor compliance -	A sketch map of the smallholder’s farm was available, and the group manager can ensure that no overlapping with the neighbour by the number of palms as compare to the size as approved in the MPOB license. The survey map, Saratok District Suitability for Oil Palm also available at site office, which was carried out by <i>GIS Cawangan Pengurusan Tanah, Jabatan Pertanian Kuching Sarawak 2012.</i>	Complied
4.4 Principle 4: Social responsibility, health, safety and employment condition			
Criterion 4.4.1: Complaints and grievances			
4.4.1.1	Independent smallholders shall be able to respond to complaints that are raised by their neighbours or other stakeholders. - Major compliance -	MPOB has developed Complaint and Grievances Procedure (Doc. No.: MSPO/SPOC/SOP-01/AR, Rev. 2, Issue 4, Effective Date: 01/06/2021) where the objective of the procedure is to monitor and ensure complaint and grievances received from the affected parties will be investigate and act accordingly within 14 days from the date of receipt of complaints. Group Manager will make investigation on the complaints and if the complaint is towards the Group Manager, Internal Controller System will carry out the investigation. Complaint and Grievance form implemented by SPOC. Reviewed on the Complaint & Grievance form found that no complaint has received since last audit. Interviewed with the sampled smallholders confirmed that they are aware of the complaint procedure and have no complaint and grievances towards MPOB.	Complied

Criterion / Indicator		Assessment Findings	Compliance
4.4.1.2	The local system should be able to resolve disputes. - Minor compliance -	Local system has been established by the group manager, Malaysia Palm Oil Board (MPOB) and documented in the document number MSPO/SPOC/SOP-01/AR dated 01/06/2021 revision number 02. Stated in the procedure that all complaint needs to be recorded in the "Borang aduan and rungutan and need to be sent need to be verified by group to group manager. Timeline has been set as per below a. 1 day for recording complaint and grievance b. 3 days for verification of any complaint either valid or not c. 3 days for investigation/identification of root cause d. 3 days for action taken for solution e. 3 days for verification on the effectiveness of action taken.	Complied
Criterion 4.4.2: Employees safety and health			
4.4.2.1	Independent smallholders need not have a formal health and safety plan but shall ensure that all work practices are safe. - Major compliance -	Base on interview conducted with participated independent smallholders during site visit found understanding on aspect of safety and health during working in the field. they were aware about safe work practices, use of PPE and understand the need for using the PPE. The management of SPOC Q12 Saratok established standard procedure for safety as per below detail: - <ul style="list-style-type: none"> • Chemical handling Waste Container (MSPO/SPOC/SOP-03/BRP) dated 01/06/21, Issue No. 04, Revision No. 0. • NADOOPOD procedure (SOP-03/AK/2016) dated 01/04/16, Issue No. 01, Revision No.0. MPOB as Group Manager has established a Guidelines for Safety and Health (MSPO/SPOC/GP-02/KKP) dated 01/06/21, Issue No 4,	Complied

MSP0 Public Summary Report
Revision 2 (Nov 2021)

Criterion / Indicator		Assessment Findings	Compliance
		<p>Revision 0. The objective is to ensure independent Smallholders understand on important of safety and health and practicing safe working activity for operation of oil palm field. The guidelines covering aspect of roles of Group Manager, Independent Smallholders and their workers. Safe working procedure for harvesting, manuring, spraying and use of PPE.</p> <p>Base on interview conducted with participated independent smallholders mentioned no accident occurred involving them while working in their field.</p>	
Criterion 4.4.3: Employment conditions			
4.4.3.1	<p>For independent smallholders with temporary workers, work conditions shall be in accordance with a mutual verbal agreement made transparently and freely.</p> <p>- Minor compliance -</p>	<p>As per interview with the smallholders, activities such as harvesting, spraying and fertilizer application has been done either by their self or appointing temporary workers which also staying in the same village with the smallholders.</p> <p>Mutual verbal agreement between smallholder and temporary workers verified based on the interview with the temporary workers. It has been confirmed that payment has been made as per agreed once jobs done.</p>	Complied
4.4.3.2	<p>Independent smallholders & group managers shall provide equal opportunity and treatment regardless of race, gender, religion, political affiliation, nationality, social origin or other distinguishing characteristics and shall not engage in or support discriminatory practices in line with national aspiration.</p> <p>- Minor compliance -</p>	<p>There is no discrimination and equal opportunity, and treatment has been provided regardless of race, gender, religion, political affiliation, nationality, social origin or other distinguishing characteristics. Basically, temporary workers have been recruited from the same village, family members, friends and recommendation by friends.</p>	Complied

Criterion / Indicator		Assessment Findings	Compliance
4.4.3.3	Group managers for Independent smallholders shall ensure that worker's pay and conditions meet legal standards as per mutual agreements. - Major compliance -	Most of the smallholders are managing the farms by their own. Those smallholders from long house are practicing "gotong-royong" where each of the smallholder will manage the activities such as harvesting, spraying and manuring for all the farms on schedule basis. Some engaged casual workers which are normally from local people in the community who carried out activities such as harvesting, spraying and manuring. The smallholders paid based on the verbal mutual agreed rate with the workers.	Complied
4.4.3.4	In cases where on-site living quarters are provided, these quarters shall be habitable and have basic amenities, where available and practical. - Major compliance -	Not applicable since there is permanent workers who required any housing. Workers has been recruited as temporary workers for harvesting, spraying and fertilizer application.	N/A
4.4.3.5	Children and young persons are not to be employed or exploited. The minimum age and conditions of employment shall comply with local, state or national legislation. Work by children is acceptable on family farms, under adult supervision, and when it does not interfere with their education. Children are not to be exposed to hazardous working conditions. - Major compliance -	During the site visit, it was observed that there is no children and young persons has been employed. As per interview, smallholder confirm that their children assist them during weekend and school holiday.	Complied
Criterion 4.4.4: Training and competency			
4.4.4.1	Independent smallholders are encouraged to seek knowledge to increase their competency in oil palm management. - Minor compliance -	Available evidence of records of training for SPOC Q12 Saratok and Budu such as Training Calendar 2021-2026 with estimation of budget. Under Year 2022 (Jan-Dec) listed training such as: <ul style="list-style-type: none"> A Day Oil Palm Training with Independent Smallholders planned in March at Rumah Lempa Kabo Seratok, Rumah Awas, Krian, Seratok. Actual Program Report (LTH 06) available dated 	Complied

Criterion / Indicator	Assessment Findings	Compliance	
		<p>29/03/22 at Rumah Mawan, Kawit and Krian, Saratok. Attended by 101 Independent Smallholders.</p> <ul style="list-style-type: none"> • GAP Certification/KPSM Promotion with Rumah Krangan, Krian, Saratok, Dewan Serbaguna Saratok (April). Mobile MSPO Counter Report that was conducted on 29/01/22 at Dewan Rumah Dayak, Saratok attended by 55 participants • MSPO Briefing and PPE Issuance to Independent Smallholders was conducted on 07/12/21 at Rumah Henry Sang, Ulu Gerenjang Krian, Saratok and attended by 20 Independent Smallholders. • MSPO Briefing and PPE Issuance to Independent Smallholders was conducted on 01/12/21 at Rumah Ngitar, Awas Krian, Saratok attended by 20 Independent Smallholders. • MSPO Briefing and PPE Issuance to Independent Smallholders was conducted on 02/12/21 at Rumah Jamping, Ng Atoi Aik, Saratok and attended by 164 Independent Smallholders. 	
<p>4.5 Principle 5: Environment, natural resources, biodiversity and ecosystem services</p>			
<p>Criterion 4.5.1: Environmental Management Plan</p>			

Criterion / Indicator	Assessment Findings	Compliance						
<p>4.5.1.1 Independent smallholders are expected to be aware of the environmental impact but are not expected to undertake any formal impact assessment unless there is a legal requirement.</p> <p>- Minor compliance -</p>	<p>Environmental action plan was available referred document no. MSPO/SPOC/L-04/ISP dated 1/6/2021 rev 4. From the impact assessment they already establish an action plan as per sampling below:-</p> <table border="1" data-bbox="1126 576 1906 874"> <thead> <tr> <th data-bbox="1126 576 1429 611">Activity</th> <th data-bbox="1429 576 1906 611">Action Plan</th> </tr> </thead> <tbody> <tr> <td data-bbox="1126 611 1429 743">Fertiliser and pesticide implementation</td> <td data-bbox="1429 611 1906 743"> <ul style="list-style-type: none"> - To ensure keep the fertilizer and pesticide securely - To ensure the PPE been used properly </td> </tr> <tr> <td data-bbox="1126 743 1429 874">Spraying activities</td> <td data-bbox="1429 743 1906 874"> Disposal of empty container – triple rinse and store in specific store. Soil erosion – use good agriculture practice with Tunas guide. </td> </tr> </tbody> </table> <p>Interview with smallholders found they were able to explain the environmental impacts and needs for the protection of environment.</p>	Activity	Action Plan	Fertiliser and pesticide implementation	<ul style="list-style-type: none"> - To ensure keep the fertilizer and pesticide securely - To ensure the PPE been used properly 	Spraying activities	Disposal of empty container – triple rinse and store in specific store. Soil erosion – use good agriculture practice with Tunas guide.	<p>Complied</p>
Activity	Action Plan							
Fertiliser and pesticide implementation	<ul style="list-style-type: none"> - To ensure keep the fertilizer and pesticide securely - To ensure the PPE been used properly 							
Spraying activities	Disposal of empty container – triple rinse and store in specific store. Soil erosion – use good agriculture practice with Tunas guide.							
<p>Criterion 4.5.2: Efficiency of energy use and use of renewable energy</p>								

Criterion / Indicator		Assessment Findings	Compliance																					
4.5.2.1	The use of renewal energy should be applied where possible. - Minor compliance -	For renewable energy in SPOC Saratok/Budu was not available however Group manager keep the record of energy use per tonne FFB produce on daily basis for those use the cooperative transport. Sampling as per below: Document : R-01/PT/2016 effective date; 1/4/2016 <table border="1"> <thead> <tr> <th>Month</th> <th>Liter</th> <th>Remarks</th> </tr> </thead> <tbody> <tr> <td>January 2022</td> <td>302.377</td> <td>For FFB transport</td> </tr> <tr> <td>February 2022</td> <td>431.181</td> <td>For FFB transport</td> </tr> <tr> <td>March 2022</td> <td>405.07</td> <td>For FFB transport</td> </tr> <tr> <td>April 2022</td> <td>432.512</td> <td>For FFB transport</td> </tr> <tr> <td>May 2022</td> <td>429.302</td> <td>For FFB transport</td> </tr> <tr> <td>June 2022</td> <td>531.163</td> <td>For FFB transport</td> </tr> </tbody> </table>	Month	Liter	Remarks	January 2022	302.377	For FFB transport	February 2022	431.181	For FFB transport	March 2022	405.07	For FFB transport	April 2022	432.512	For FFB transport	May 2022	429.302	For FFB transport	June 2022	531.163	For FFB transport	Complied
Month	Liter	Remarks																						
January 2022	302.377	For FFB transport																						
February 2022	431.181	For FFB transport																						
March 2022	405.07	For FFB transport																						
April 2022	432.512	For FFB transport																						
May 2022	429.302	For FFB transport																						
June 2022	531.163	For FFB transport																						
Criterion 4.5.3: Waste management and disposal																								
4.5.3.1	All waste products and sources of pollution shall be identified by the group manager. - Major compliance -	Identification of waste products and sources of pollution was identified by the group manager available under MSPO/SPOC/L-04/ISP dated 01/06/2021 issue: 04. They identified 3 type of waste in SPOC Saratok/Budu as per waste identification. The group manager has conducted training to all smallholders on 29/3/2022, "Kursus sehari sawit SPOC Q12 Saratok & Budu" with regards to safety, GAP and on the identification of agriculture waste and its management guidelines.	Complied																					
4.5.3.2	Group managers shall ensure that waste from the smallholdings is disposed of appropriately. Smallholders shall adopt local and national legislation to dispose of hazardous chemicals and their containers. - Major compliance -	The group manager has conducted refresher training to all smallholders on 29/3/2022, "Kursus sehari sawit SPOC Q12 Saratok & Budu" with regards to safety, GAP and the agriculture waste management guidelines. The MPOB officers also conduct regular visits to the smallholder farms to ensure the proper disposal of hazardous chemicals and their containers by the smallholders.	Complied																					

Criterion / Indicator		Assessment Findings	Compliance
		Interview with smallholders and visit to the smallholders' farms found that the empty chemical containers and empty fertilizer bags were re-use for spraying and harvesting activity.	
Criterion 4.5.4: Natural water resources			
4.5.4.1	Group managers should ensure that Independent smallholders can demonstrate that they understand the need to maintain the quality and availability of surface and ground water and steps are being taken for its implementation. - Minor compliance -	"Kursus sehari sawit SPOC Q12 Saratok & Budu" was conducted on 29/3/2022 to covers the need to maintain the quality and availability of surface and ground water. Smallholders interviewed are able to explain the needs and steps were taken such as no blanket spraying, maintenance of riparian buffer zones and etc.	Complied
4.5.4.2	Water harvesting practices should be implemented. - Minor compliance -	Rainwater harvesting has been implemented by the smallholders that are being used for pre-mix of agrochemicals. Sighted the rainwater harvesting was conducted in field.	Complied
Criterion 4.5.5: Status of rare, threatened, or endangered species and high biodiversity value			
4.5.5.1	Group manager or relevant government agency should ensure that Independent smallholders are able to show a basic understanding of any species or habitats of concern, together with their conservation needs. Information on protected species and their habitat with high biodiversity value may be obtained from relevant government agencies, such as the Forestry Department, Forest Research Institute of Malaysia and the Wildlife Department. - Minor compliance -	Interview of smallholders found that they are able to show a basic understanding of any species or habitats of concern, together with their conservation needs. Group manager has distributed a poster on "haiwan dan tumbuh-tumbuhan terlindung sepenuhnya di Sarawak" to all smallholders during "Kursus sehari sawit SPOC Q12 Saratok & Budu" on 29/3/2022.	Complied
Criterion 4.5.6: Zero burning practices			

Criterion / Indicator		Assessment Findings	Compliance															
4.5.6.1	<p>Independent smallholders shall not practice open burning during land preparation for oil palm cultivation or replanting, unless with the permission of relevant state authorities.</p> <p>- Major compliance -</p>	<p>Group manager together with MPOB officers (Pegawai Tunas kawasan) En Hanleey conduct regular visit to the smallholder fields (30/6/2022) to monitor for any open burning activity and advice for field sustainability. During site visit at smallholder’s farm, there is no open burning was carried out. The group manager has been briefing to all smallholders on the restriction of open burning for land preparation during “Kursus sehari sawit SPOC Q12 Saratok & Budu” on 29/3/2022.</p>	Complied															
4.6 Principle 6: Best Practices																		
Criterion 4.6.1: Site Management																		
4.6.1.1	<p>Group managers & relevant government agencies should encourage all independent smallholders’ to implement best practices such as the MPOB Codes of Practice, Malaysian Standards and the Kod Amalan Baik (GAP) Pekebun Kecil.</p> <p>- Minor compliance -</p>	<p>Group manager and MPOB officers (Pegawai Tunas) conduct regular inspection following the MPOB Good Agricultural Practice. Trainings on best practices have been given to smallholders during “Program taklimat pensijilan MSP0” and “Kursus sehari sawit SPOC Q12 Saratok & Budu” was conducted on 29/3/2022. Field visit found that smallholders are implementing best practices such as frond stacking, road maintenance, water management and etc. The group manager (Tunas) also conducted site visit for advice and recommended to ensure the sustainable GAP for palm oil. The record sample as per below: -</p> <table border="1"> <thead> <tr> <th>Smallholder Name</th> <th>Tunas Date visit</th> <th>Area</th> </tr> </thead> <tbody> <tr> <td>Brain anak Aleh</td> <td>16/2/2022</td> <td>1.40 ha (Tabau Krian)</td> </tr> <tr> <td>Dumbom Anak Bangsa</td> <td>16/2/2022</td> <td>2.0 Ha (Tabau Krian)</td> </tr> <tr> <td>Rungai Anak Limbai</td> <td>16/2/2022</td> <td>3.35 Ha (Tabau Krian)</td> </tr> <tr> <td>Ketit Anak Naga</td> <td>22/2/2022</td> <td>0.97 ha (Klua Krian)</td> </tr> </tbody> </table>	Smallholder Name	Tunas Date visit	Area	Brain anak Aleh	16/2/2022	1.40 ha (Tabau Krian)	Dumbom Anak Bangsa	16/2/2022	2.0 Ha (Tabau Krian)	Rungai Anak Limbai	16/2/2022	3.35 Ha (Tabau Krian)	Ketit Anak Naga	22/2/2022	0.97 ha (Klua Krian)	Complied
Smallholder Name	Tunas Date visit	Area																
Brain anak Aleh	16/2/2022	1.40 ha (Tabau Krian)																
Dumbom Anak Bangsa	16/2/2022	2.0 Ha (Tabau Krian)																
Rungai Anak Limbai	16/2/2022	3.35 Ha (Tabau Krian)																
Ketit Anak Naga	22/2/2022	0.97 ha (Klua Krian)																

MSP0 Public Summary Report
Revision 2 (Nov 2021)

Criterion / Indicator		Assessment Findings	Compliance
4.6.1.2	A visual identification or reference system shall be established for each field or block of oil palm planting by group manager (where practical). - Major compliance -	Boundary markers between Smallholders were marked with frond stacking, trenches, construction of subsidiary drain and coconut trees. Majority farms were NCR lands where there were no disputes noted.	Complied
Criterion 4.6.2: Economic and financial viability plan			
4.6.2.1	Group manager shall establish a documented business or management plan to demonstrate attention to economic and financial viability. - Major compliance -	Annual budget available referred a per document no MSP0/SPOC/GP-01/PEK dated 1/6/2021. has been prepared by Group manager for the year 2022. The budget includes FFB Projection, FFB transport costing, Fertilizer costing, office administration costing and etc. The budget has been presented during the annual grand meeting (Mesyuarat Agung Tahunan Koperasi 2022) dated 29/1/2022 and agreed by the cooperative members.	Complied
Criterion 4.6.3: Transparent and fair price dealing			
4.6.3.1	Independent smallholders are encouraged to communicate with and have consultations with dealers, millers, local communities and other affected or interested parties. - Minor compliance -	There were no disputes on the payment noted during the audit. Group manager keeps a copy of all the FFB sales records. The monthly report by Saratok palm oil mill namely FFB Price computation.	Complied
4.7 Principle 7: Development of new planting			
Criterion 4.7.1: Oil palm shall not be planted on land with a high biodiversity value			
4.7.1.1	Independent smallholders shall not plant oil palm on land with high biodiversity value as identified by local, state and national legislation.	MPOB officers (Pegawai Tunas) and Agricultural department officers conduct field inspection prior to new planting to verify the area for soil suitability and availability of high biodiversity value in	N/A

Criterion / Indicator		Assessment Findings	Compliance
	- Major compliance -	the smallholder's land using form TBS01. Noted that, in 2015 until todate no new planting was carried out by smallholders.	
Criterion 4.7.2: Soil Survey			
4.7.2.1	Independent smallholders should obtain information on soil types, topography and their suitability for oil palm plantings from the relevant government agency. New planting plans should be prepared in consultation with extension service officers. - Minor compliance -	Agricultural department provide information on soil types, topography and their suitability for oil palm planting. Topography maps namely Digital Soil Map was available at site office. From the soil map, SPOC Saratok & Budu have Anderson, Bijat;Tatau;Semadoh, Kapit, Merit dan Saratok soil type as per map dated 27 July 2018 prepared by Geospatial Technology Group., MPOB	N/A
Criterion 4.7.3: Extensive planting on steep terrain, marginal and fragile soils			
4.7.3.1	Extensive planting on steep terrain, marginal and fragile soils, shall be avoided unless permitted by local legislation. Independent smallholders who establish new plantings on steep terrain, marginal and fragile soils, should adopt appropriate and viable conservation measures. - Major compliance -	No new planting in scheme SPOC Saratok & Budu.	N/A

Appendix B: Smallholder Member Details

No.	Smallholder		Location of Planted Area (District)	GPS Coordinates		Certified Area (ha)	Planted Area (ha)
	Name	MPOB License Number		Latitude	Longitude		
1	Linggi Anak Ambang	863404001029	Roban	1.885278	111.369	2.000	2.000
2	Asol Anak Empading	243731601000	Saratok	1.7105	111.421127	5.550	5.550
	Asol Anak Empading	243731601000	Saratok	1.710343	111.421336	3.590	3.590
3	Dominic Empeni Anak Tembak	790732001015	Saratok	1.8200953	111.35739553	13.160	13.160
4	Kadam Anak Nelson	534523801000	Roban	1.828944	111.324333	7.040	7.040
5	Ajie Anak Anjie	798220001029	Saratok	1.69056	111.3492	4.050	4.050
	Ajie Anak Anjie	798220001029	Saratok	1.707722	111.4254	2.700	2.700
6	Anthony Anak Ikom	800543001029	Saratok	1.746000	111.436389	3.520	3.520
7	Munan Anak Anji	504605201000	Saratok	1.745134	111.423151	4.730	4.730
8	Liew Kim Jam	463903901000	Saratok	1.763711	111.334886	2.890	2.890
9	John Anak Awat	550183301000	Saratok	1.704806	111.309222	5.060	5.060
10	Garan Anak Malina	871210001029	Kabong	1.8825	111.368611	4.000	4.000
11	Andrew Bonny Lansoi	873311001029	Saratok	1.804024	111.502238	0.680	0.680
12	Ambu Anak Entebang	758464001029	Saratok	1.843389	111.481667	2.030	2.030
13	Amis Anak Nari	475544601000	Saratok	1.844296	111.486875	3.350	3.350
14	Sandum Anak Talit	744422001029	Saratok	1.851351	111.494681	2.000	2.000
15	Gapor Anak Uju	791472001029	Roban	1.923839	111.409408	4.000	4.000
16	Lee Anak Ligap	757148001029	Saratok	1.837795	111.491142	1.490	1.490
17	Jipu Anak Demang	536377501000	Saratok	1.871589	111.495631	2.000	2.000
18	Jollie Anak Badi	550962101000	Saratok	1.90028337	111.4191499	2.700	2.700
19	Dana Anak Tandang	785364001029	Saratok	1.64953	111.42675	2.370	2.370
20	Merege Bujang	762240001029	Roban	1.848941	111.339202	2.050	2.050
21	Buli Anak Jabu	761388001029	Saratok	1.77631386	111.5286363	1.010	1.010
22	Sunang Anak Sandum	755227001029	Saratok	1.865494	111.487699	2.000	2.000
23	Win Anak Jamit	864018001029	Saratok	1.841304	111.482556	3.378	3.378
24	Douglas Anak Narawi	764618001029	Kabong	1.897972	111.370361	18.230	18.230
25	Dundang Anak Chambing	550089601000	Saratok	1.859883	111.459809	4.000	4.000
26	Lunyai Anak Inggul	553465101000	Saratok	1.866889	111.482194	4.000	4.000
27	Limed Anak Dana	550101901000	Saratok	1.872	111.474806	4.000	4.000
28	Jangi Anak Beti	836868001029	Saratok	1.872806	111.470389	4.000	4.000
29	Untang Anak Beti	550043801000	Saratok	1.873235	111.484518	4.000	4.000

MSP0 Public Summary Report
Revision 2 (Nov 2021)

No.	Smallholder		Location of Planted Area (District)	GPS Coordinates		Certified Area (ha)	Planted Area (ha)
	Name	MPOB License Number		Latitude	Longitude		
30	Igu Anak Bali	859294001029	Saratok	1.869356	111.434003	4.000	4.000
31	Jalang Anak Sandai	744509001029	Saratok	1.861861	111.493056	2.000	2.000
32	Valentine Baji Mukan	748853001029	Saratok	1.845417	111.500833	2.000	2.000
33	Eddy Anak Laga	571246001000	Saratok	1.83594103	111.4067162	3.580	3.580
34	Anthony Anak Empati	435365801000	Roban	1.8985	111.357167	3.620	3.620
35	Marai Anak Dagong	550039001000	Saratok	1.872889	111.474694	3.390	3.390
36	Steve Miller Anak Nuas	833543001029	Saratok	1.695056	111.434778	2.620	2.620
37	Kilat Anak Unchau	550015201000	Saratok	1.867722	111.465278	2.000	2.000
38	Jonathan Anak Chabu	488934501000	Saratok	1.868167	111.464083	7.350	7.350
39	Ayut Anak Renggan	550122101000	Saratok	1.87816	111.476044	2.000	2.000
40	Anyau Anak Embayang	836880001029	Saratok	1.875919	111.470949	4.000	4.000
41	Dom @John Anak Unchau	836898001029	Saratok	1.767323	111.179905	4.000	4.000
42	Ferguson Anak Sabai	518270301000	Saratok	1.767985	111.533865	1.800	1.800
43	Munsang Anak Sabai	536195101000	Saratok	1.772801	111.476954	4.400	4.400
44	Rabiah Anak Koai	550110801000	Saratok	1.877744	111.468868	4.000	4.000
45	Teo Kia Eng	751483001029	Saratok	1.6833274	111.569766	24.940	24.940
46	Tinggie Anak Jonathan Juing	755413001029	Roban	1.880436	111.358446	8.070	8.070
47	Jembu Anak Saba	550021701000	Saratok	1.87416667	111.4747222	6.000	6.000
48	Gelayan Anak Uning	550024101000	Saratok	1.866158	111.457298	2.000	2.000
49	Runggah Anak Chabu	845518001029	Saratok	1.869474	111.4693578	3.530	3.530
50	Mulia Anak Basat	748501001029	Saratok	1.976946	111.34248	5.000	5.000
51	Entau Anak Ngumbang @ Kamar Anak Ngumbang	546577201000	Roban	1.919623	111.420569	6.750	6.750
52	Empiang Anak Ensok	836870001029	Roban	1.913564	111.411403	4.310	4.310
53	Noel Laga	570035601000	Saratok	1.79814418	111.4421257	2.000	2.000
54	Seli Anak Gidui	857458001029	Saratok	1.676361/ 1.676333	111.401083/ 111.408167	3.750	3.750
55	Sinda Anak Anja	857458001029	Saratok	1.680667	111.408167	2.000	2.000
56	Landan Anak Jebin	834767001029	Saratok	1.767546	111.500063	2.000	2.000
57	Douglas Anak Dupa	519390001000	Saratok	1.767027	111.501384	1.350	1.350
58	Ulai Anak Gelungan	857315001029	Saratok	1.747605	111.328255	5.939	5.939
59	Jaluis Masan Anak Bulan	777987001029	Saratok	1.930853	111.424559	7.000	7.000
60	Tama Anak Sumbang	529754301000	Saratok	1.914583	111.402028	20.270	20.270
61	Sudin Anak Damu	763255001029	Saratok	1.706015	111.425653	1.210	1.210

MSPO Public Summary Report

Revision 2 (Nov 2021)

No.	Smallholder		Location of Planted Area (District)	GPS Coordinates		Certified Area (ha)	Planted Area (ha)
	Name	MPOB License Number		Latitude	Longitude		
62	Jonathan Anak Augustine Beriak	591559501000	Saratok	1.82259760	111.40649140	3.000	3.000
63	Abit Anak Jonathan	835214001029	Saratok	1.821639	111.405694	1.680	1.680
64	Menga Anak Bana	773417001029	Saratok	1.789528	111.285972	4.380	4.380
65	Eddy Anak Ansa	880612001029	Saratok	1.766378	111.335697	0.947	0.947
66	Sarang Anak Balai	532752301000	Saratok	1.89902267	111.3783839	2.030	2.030
67	Lunsa Anak Kasi	575443001000	Saratok	1.777405	111.475679	5.370	5.370
68	Juni Anak Iching	873500001029	Saratok	1.756278	111.553444	1.230	1.230
69	Chakut Anak Lingoh	834228001029	Saratok	1.90742	111.40189	2.000	2.000
70	Lanchap Maga	834766001029	Saratok	1.910158	111.401886	8.700	8.700
71	Tony Anak Awan Ng	773411001029	Saratok	1.810472	111.499667	1.350	1.350
72	August Anak Jubang	593518301000	Saratok	1.8170718	111.4938253	2.000	2.000
73	Bak Anak Jembai	752837001029	Saratok	1.904097	111.413499	2.570	2.570
74	Michael Anak Sila	758155001029	Saratok	1.774344	111.521525	2.000	2.000
75	Jushoa Anak Ansa	460879601000	Saratok	1.745722	111.376583	3.936	3.936
76	Unyeh Anak Kalantong	454648101000	Saratok	1.940388	111.369735	1.010	1.010
77	Belenyun Anak Langu	591681201000	Saratok	1.901062	111.332845	3.000	3.000
78	Roland Anak Meredan	558720701000	Saratok	1.925324	111.415063	2.700	2.700
79	Sunggan Anak Gani	754004001029	Saratok	1.71725	111.551566	2.030	2.030
80	Bajing Anak Japok	824897001029	Saratok	1.93485/1.95396	111.42144/111.38686	5.027	5.027
81	James Manggie Anak Angga	836288001029	Saratok	1.762833/1.790167/1.740972	111.484611/111.304806/111.396250	10.000	10.000
82	Nyambar Omar	477708301000	Saratok	1.911869	111.370906	2.030	2.030
83	Timas Anak Langgai	590363001000	Saratok	1.901448	111.331605	2.030	2.030
84	Ayin Anak Batan	773946001029	Saratok	1.935333	111.419166	2.000	2.000
85	Lingoh Anak Ampak	541586401000	Saratok	1.912194	111.416083	2.000	2.000
86	Veronica Anak Umbie Leonard	547464001000	Saratok	1.751834	111.4111	3.000	3.000
87	Assan Anak Letan	775286001029.0	Saratok	1.764528	111.37175	4.500	4.500
88	Dunggat Anak Ngumban	790862001029	Roban	1.959583	111.383556	3.140	3.140
89	Malia Ridoh Jawat	781882001029	Saratok	1.790833	111.386861	3.000	3.000
90	James Abat Anak Bennet	538695301000	Saratok	1.707917	111.335861	23.380	23.380
91	Bujang Anak Ampoi	773977001029	Saratok	1.779056	111.450167	5.190	5.190
92	Sidom Anak Ampoi	543358701000	Saratok	1.698889	111.447222	3.370	3.370
93	Lim Kok Ching	836877001029	Saratok	1.708383	111.426706	3.040	3.040

MSP0 Public Summary Report
Revision 2 (Nov 2021)

No.	Smallholder		Location of Planted Area (District)	GPS Coordinates		Certified Area (ha)	Planted Area (ha)
	Name	MPOB License Number		Latitude	Longitude		
	Lim Kok Ching	836877001029	Saratok	1.731401	111.39395	3.720	3.720
94	Moroni Anak Sulaw	555962901000	Saratok	1.73	111.460278	7.330	7.330
95	Janting Anak Jaki	588631001000	Saratok	1.848941	111.339202	4.000	4.000
96	Valentine Ambas Anak Telajan	569421601000	Saratok	1.927933	111.396685	20.910	20.910
97	Jalang Anak Bundin	787302001029	Saratok	1.948386	111.355517	2.170	2.170
98	Malaka Anak Empat	874879001029	Saratok	1.740203	111.374181	2.700	2.700
99	Andil Anak Tinggi	534326001000	Saratok	1.9776097	111.415231	3.720	3.720
100	Angga Anak Limbing	864017001029	Saratok	1.793394	111.313986	10.880	10.880
101	Mit Anak Iju	824901001029	Saratok	1.682167	111.35425	5.410	5.410
102	Levingstone Anak Jilom	478577901000	Saratok	1.779667	111.359917	0.340	0.340
	Levingstone Anak Jilom	478577901000	Saratok	1.779667	111.359917	2.430	2.430
	Levingstone Anak Jilom	478577901000	Saratok	1.779667	111.359917	3.716	3.716
103	Isa Anak Geng	532769801000	Saratok	1.7905	111.303667	1.690	1.690
104	Jus Anak Jawan	836872001029	Saratok	1.837694	111.312583	2.360	2.360
105	David Bunya Anak Maja	595008501000	Saratok	1.68511	111.441601	5.400	5.400
106	Daniel Anak Jalil	553001901000	Saratok	1.78783	111.36399	4.050	4.050
107	Runi Anak Eddy	599554201000	Saratok	1.78988	111.385137	2.000	2.000
108	Tony Anak Allias	510225401000	Saratok	1.790371	111.385341	2.670	2.670
109	Nibi @ Wembly Empili Anak Sabang	460873701000	Saratok	1.989611	111.362972	8.100	8.100
110	Chiew Ah Min	835192001029	Roban	1.930806	111.426083	1.620	1.620
111	Edmund Chiew	549124201000	Roban	1.930806	111.426083	2.160	2.160
112	Jatan Anak Randi	480699701000	Roban	1.941567	111.419637	1.350	1.350
113	Dinah Anak Budang	820878001029	Saratok	1.687611	111.357528	16.210	16.210
114	Bau Anak Ganing	494106101000	Roban	1.948472	111.382278	5.000	5.000
115	Anggang Anak Sulang	746884001029	Roban	1.954778	111.371333	15.000	15.000
116	Juan Anak Angga	533363901000	Saratok	1.809111	111.300444	10.740	10.740
117	Oliver Tom Anak Limbing	572914101000	Saratok	1.749827	111.416573	2.000	2.000
118	Sulie Anak Paul	597719601000	Saratok	1.682500/ 1.725278	111.3975/ 111.382500	29.980	29.980
119	Steve Bandar Anak Anja	761896001029	Saratok	1.709778	111.589861	2.670	2.670
120	Budin Anak Empaga	746392001029	Saratok	1.866444	111.482278	5.000	5.000
121	Bibiana Ingi Anak Jana	536544101000	Saratok	1.747583	111.328750	1.010	1.010
122	Edward Maing Anak Begat	857290001029	Roban	1.8785	111.354694	1.350	1.350

MSPO Public Summary Report

Revision 2 (Nov 2021)

No.	Smallholder		Location of Planted Area (District)	GPS Coordinates		Certified Area (ha)	Planted Area (ha)
	Name	MPOB License Number		Latitude	Longitude		
123	Kadang Anak Tawan	560276101000	Roban	1.97543	111.345778	2.000	2.000
124	Salimi Anak Chagak	480678401000	Roban	1.967056	111.396917	9.450	9.450
125	Putit Anak Sigi	747417001029	Saratok	1.74475	111.437889	2.040	2.040
	Putit Anak Sigi	747417001029	Saratok	1.74475	111.437889	1.000	1.000
126	Dalang Anak Untol	822546001029	Saratok	1.832000/ 1.828417/ 1.839472	111.321806/ 111.313111/ 111.309000	16.740	16.740
127	Andang Anak Ambing	819718001029	Saratok	1.831444/ 1.828250	111.316694/ 111.300750	4.000	4.000
128	Frankie Anak Lawai	601498101000	Saratok	1.826031	111.298814	5.000	5.000
129	Tatul Anak Rajit	590536501000	Saratok	1.709672	111.423452	2.000	2.000
130	Peter Anak Lasa	838310001029	Saratok	1.792889	111.305417	1.890	1.890
131	Tumu @Keai Anak Ujang	588618201000	Saratok	1.718024	111.400456	2.000	2.000
132	Bangie Anak Edwin Chan	567046501000	Saratok	1.967417	111.398972	3.720	3.720
133	Usin Anak Jarmit	539470101000	Saratok	1.72175	111.431806	2.030	2.030
134	Usit Anak Chadom	461115101000	Roban	1.895241	111.343238	8.100	8.100
135	Kendawang Anak Among	823029001029	Saratok	1.696000/ 1.701000	111.359333/ 111.360333	2.439	2.439
136	Itom Anak Bundak	764437001027	Roban	1.958278	111.386333	2.160	2.160
137	Nyambar Anak Ubam	824924001029	Saratok	1.848194	111.31325	6.887	6.887
138	Jati Anak Ali	756437001029	Saratok	1.78741	111.461954	2.000	2.000
139	Jimbai Anak Radin	755217001029	Saratok	1.781702	111.470209	2.000	2.000
140	Kunjan Anak Egot	755216001029	Saratok	1.79126	111.462031	2.000	2.000
141	Macdonald Seman Anak Unjah	792670001029	Saratok	1.773757	111.47122	2.000	2.000
142	Mandau Anak Entebang	756438801000	Saratok	1.778681	111.46515	2.000	2.000
143	Nana Anak Tawi	756335001029	Saratok	1.780481	111.458552	2.000	2.000
144	Embak Anak Jantai	756337001029	Saratok	1.790297	111.460536	2.000	2.000
145	Bilon Anak Embuyang	755214001029	Saratok	1.790167	111.459466	4.000	4.000
146	Tawi Anak Jelema	756336001029	Saratok	1.790821	111.461954	2.000	2.000
147	Pati Anak Jelema	756439001029	Saratok	1.791221	111.463088	2.000	2.000
148	Philip Anyan Anak Jail	525893901000	Saratok	1.797222	111.347778	6.080	6.080
149	Jerah Anak Chali	544834701000	Saratok	1.752653	111.599116	2.000	2.000
150	Johnny Anak Bada	795344001029	Saratok	1.816972	111.313389	13.660	13.660
151	Lawai Anak Seli	820412001029	Saratok	1.83194382	111.3025798	1.350	1.350
152	Jaty Anak Muli	601500701000	Saratok	1.82499547	111.298641	3.000	3.000
153	Ambu Anak Unding	452828801000	Saratok	1.834472	111.295333	4.051	4.051

MSP0 Public Summary Report
Revision 2 (Nov 2021)

No.	Smallholder		Location of Planted Area (District)	GPS Coordinates		Certified Area (ha)	Planted Area (ha)
	Name	MPOB License Number		Latitude	Longitude		
154	Catherine Mit Cheremie Anak Brendin	780305001029	Saratok	1.941567	111.419637	2.000	2.000
155	Mawan Anak Igah	838787001029	Saratok	1.743945	111.424115	10.120	10.120
156	Jana Anak Lungan @ Gelungan	536553101000	Saratok	1.748667	111.334833	3.380	3.380
157	John Idi Anak Busut	771154001029	Saratok	1.827778	111.311111	20.000	20.000
158	Turkey @ Tuki Anak Sambow	545110101000	Saratok	1.790861	111.314444	2.230	2.230
159	Nyambar Anak Ginda	467852201000	Saratok	1.818639	111.399278	1.020	1.020
160	Kendawang Anak Ganing	790861001029	Saratok	1.804806	111.446444	0.690	0.690
161	Lamban Anak Una	549948101000	Saratok	1.991722	111.356639	2.710	2.710
162	Bibby Anak Ita	488925601000	Saratok	1.709323	111.600225	2.020	2.020
163	Sati Anak Bukul	453689201000	Roban	1.972	111.344084	24.380	24.380
164	Philip Anak Abbit	869557001029	Saratok	1.640742	111.475383	2.090	2.090
165	Katang Anak Gima	554908901000	Saratok	1.957953	111.356509	2.000	2.000
166	Evelyn Atang	542620301000	Saratok	1.752794	111.419636	6.070	6.070
167	Edward Thomas	532795101000	Saratok	1.835653	111.405259	6.720	6.720
168	Bansing Anak Empangai	536581601000	Saratok	1.788111	111.312583	1.690	1.690
169	Peter Anak Elang	521479601000	Saratok	1.810944	111.392472	7.050	7.050
170	Janau Anak Angat	879309001029	Saratok	1.788694	111.303611	3.370	3.370
171	David Anak Gayan	452823701000	Saratok	1.724167	111.5485	2.000	2.000
172	Libau Anak Nyalang	599868101000	Saratok	1.781056	111.454472	4.050	4.050
173	Embawa @ Ambang Anak Bantang	761476001029	Saratok	1.815861	111.301611	4.050	4.050
174	Menon Anak Indit	571894801000	Saratok	1.962866	111.40754	0.740	0.740
175	Among Anak Dangguh	795242001029	Saratok	1.900278	111.418889	20.000	20.000
176	Unchin Anak Jenang	772585001029	Roban	2.001111	111.354722	2.500	2.500
177	Nyegang Anak Barinau	482404901000	Roban	1.948055	111.400557	2.000	2.000
178	Naga Anak Gisang	533908401000	Saratok	1.695028	111.563833	1.350	1.350
179	Danis Rangga	480726501000	Roban	1.890361	111.357833	3.540	3.540
180	Bangga Anak Jamau	578027901000	Roban	1.839972	111.309611	6.000	6.000
181	Pagau Anak Utek	544415501000	Saratok	1.937708	111.418067	2.220	2.220
182	Lagan Anak Belatok	816678001029	Roban	1.829472	111.288944	4.730	4.730
183	Chala Anak Bujat	479836401000	Roban	1.818861	111.292472	10.460	10.460
184	John Anak Duat	594836601000	Saratok	1.8495280	111.4300000	1.350	1.350
185	Randi @ Joshua Jalie Anak Linggong	520623801000	Saratok	1.671556	111.430944	3.380	3.380

MSPO Public Summary Report

Revision 2 (Nov 2021)

No.	Smallholder		Location of Planted Area (District)	GPS Coordinates		Certified Area (ha)	Planted Area (ha)
	Name	MPOB License Number		Latitude	Longitude		
186	Ricky Anak Gayan	528523501000	Saratok	1.700861	111.353111	0.950	0.950
187	Jalang Anak Tabor	781871001027	Saratok	1.952194	111.437806	3.350	3.350
188	Jawa Anak Inyau	777758001029	Saratok	1.901417	111.3725	2.000	2.000
189	Pauline Anak Angki	781879001029	Saratok	1.889972	111.337361	3.000	3.000
190	Saba Anak Inyau	426489201000	Saratok	1.941083	111.336528	2.670	2.670
191	Liman Anak Utong	834153001029	Saratok	1.7905	111.303667	2.832	2.832
192	Munji Anak Usup	836896001029	Saratok	1.803247	111.332372	2.700	2.700
193	Gelegan Anak Sandai	555165201000	Saratok	1.78319	111.43821	1.350	1.350
194	Andrew Jengan Anak Sa'at	574676301000	Saratok	1.71656252	111.39719496	1.060	1.060
195	Bunjoi Anak Bangsa	823026001029	Saratok	1.7325	111.39638	6.220	6.220
196	Geraman Anak Inyau	426492201000	Saratok	1.895111	111.321583	2.500	2.500
197	Bajing Anak Tinggi	847778001029	Saratok	1.9405	111.370556	3.350	3.350
198	Jiran Anak Garai	510578401000	Saratok	1.673194	111.360306	27.850	27.850
199	Badron Anak Drue	538677501000	Saratok	1.850083	111.317417	2.700	2.700
200	Ubam Anak Mang	764902001029	Saratok	1.779111	111.283361	4.370	4.370
201	Pati @Party Anak Kana	787813001029	Saratok	1.848889	111.339167	2.363	2.363
202	Mawar Anak Enggi	461070701000	Saratok	1.78075	111.451	1.350	1.350
203	Sambang Anak Takin	472130401000	Saratok	1.958583	111.388639	10.800	10.800
204	Enggom Anak Sauh	461021901000	Saratok	1.695861	111.594583	1.710	1.710
205	Daniel Anak Benedict Mancha	834533001029	Saratok	1.853139	111.322778	2.030	2.030
206	Muliadi Bin Salleh	801098001029	Saratok	1.740833	111.33388900	1.708	1.708
	Muliadi Bin Salleh	801098001029	Saratok	1.73478128	111.32034385	1.813	1.813
	Muliadi Bin Salleh	801098001029	Saratok	1.73478128	111.32034385	1.772	1.772
207	Zakaria Bin Moshidi	544750201000	Saratok	1.746639	111.33575	10.500	10.500
208	Racha Anak Tinggi	534703601000	Saratok	1.962111	111.387528	3.720	3.720
209	Kendawang Anak Mangkat	867316001029	Saratok	1.811361	111.378297	4.000	4.000
210	Rapiah Anak Jantai	835222001029	Saratok	1.984806	111.352611	9.000	9.000
211	Josephine Anak Henry Sang	755774001029	Saratok	1.681433	111.591234	2.000	2.000
212	Ketit Anak Naga	828415001029	Saratok	1.71457537	111.4051703	0.970	0.970
213	John Bungkan Jaya	791477001029	Saratok	1.833944	111.331333	2.364	2.364
214	Kelanang Anak Digat	588337001000	Saratok	1.782556	111.334861	4.730	4.730
215	Jenny Anak Gima	541513901000	Saratok	1.958583	111.38863	2.360	2.360

MSPO Public Summary Report

Revision 2 (Nov 2021)

No.	Smallholder		Location of Planted Area (District)	GPS Coordinates		Certified Area (ha)	Planted Area (ha)
	Name	MPOB License Number		Latitude	Longitude		
216	Bandang Anak Persa	545290501000	Saratok	1.787425	111.298772	2.420	2.420
217	Insin Anak Aji	480714401000	Saratok	1.796194	111.29975	3.700	3.700
218	Munan Anak Sabang	822527001029	Roban	1.833111	111.323778	6.130	6.130
219	Frank Apal @ Frank Apau Anak Kadal	541835901000	Roban	1.960361	111.346444	7.880	7.880
220	Kadal Anak Jawan	431852601000	Roban	1.910472	111.389028	5.180	5.180
221	Inging Anak Will	580306601000	Saratok	1.954917	111.304667	12.000	12.000
222	Linda Anak Eby	538462401000	Saratok	1.840556	111.467778	2.000	2.000
223	Ningkan Anak Klanang	864533001029	Saratok	1.845267	111.479384	3.370	3.370
	Ningkan Anak Klanang	864533001029	Saratok	1.845267	111.479384	4.000	4.000
224	Skam Anak Dris	538454301000	Saratok	1.637944	111.402778	2.030	2.030
225	Edmund Daji Anak Beriak	536211601000	Saratok	1.785667	111.306167	3.380	3.380
226	Santa Anak Duwao	536554901000	Roban	1.94277	111.41163	2.030	2.030
227	Dulah Anak Usang	436704701000	Saratok	1.688167	111.447667	15.130	15.130
228	Michael Brundang Anak Usang	594431001000	Saratok	1.760667	111.356056	17.570	17.570
229	Nuyeu @ Unong Anak Barandah	827390001029	Saratok	1.849444	111.327833	2.020	2.020
230	Pundul Anak Gedang	580859901000	Saratok	1.802889	111.335361	1.000	1.000
231	Hillary @ Jamba Anak Sabang	530303901000	Saratok	1.864118	111.333795	6.084	6.084
232	Dominic Anak Ribun @ Tugang	853877001029	Roban	1.921972	111.256861	13.510	13.510
233	Jimmy Anak Bundak	541109501000	Saratok	1.787231	111.38157	3.370	3.370
234	Bayai Anak Sigah	539403401000	Roban	1.9555	111.378944	2.020	2.020
235	Datu Anak Undai	534323501000	Roban	1.945389	111.390611	2.170	2.170
236	Jacki Anak Empawi	847048001029	Saratok	1.679667	111.351194	4.620	4.620
237	Empawi Anak Jugi	847046001029	Saratok	1.687722	111.341167	7.590	7.590
238	Ekong Anak Maoh	479553701000	Saratok	1.9395187	111.4056353	3.370	3.370
239	Steward Anak Beriak @ Wong Kun San	603255601000	Saratok	1.939524	111.404602	1.690	1.690
240	Chula Anak Bina	460386701000	Saratok	1.790056	111.384167	4.520	4.520
241	Sylvia Gupie Anak Mersat	588040101000	Saratok	1.846818	111.462309	2.000	2.000
242	Lidam Anak Lio	535766001000	Saratok	1.791778	111.355083	37.840	37.840
243	Maxvanhaffler Libau Anak Linggong	510541501000	Saratok	1.828028	111.323722	14.950	14.950
244	Kimihida Kiai Kayan	576960701000	Roban	1.833611	111.301278	9.720	9.720
245	Akun Anak Meramat	488439401000	Saratok	1.733528	111.444167	1.350	1.350
246	Ajah Anak Jawan	842358001029	Saratok	1.96375	111.346361	6.908	6.908

MSPO Public Summary Report Revision 2 (Nov 2021)

No.	Smallholder		Location of Planted Area (District)	GPS Coordinates		Certified Area (ha)	Planted Area (ha)
	Name	MPOB License Number		Latitude	Longitude		
247	Nuga Anak Talit	776943001029	Saratok	1.854904	111.499834	4.680	4.680
248	Sila Anak Kanda	543329301000	Saratok	1.803509	111.496591	2.000	2.000
249	Insing Anak Janting	843547001029	Saratok	1.648972	111.4265	1.410	1.410
250	Cherambang Anak Mersat	588615801000	Roban	1.931667	111.4225	21.220	21.220
251	Raphael Anak Engkayau	880024001029	Saratok	1.730111	111.442167	2.700	2.700
252	Luyoi @ Luhoi Anak Majang	546570501000	Saratok	1.732528	111.457194	2.700	2.700
253	Benya Anak Jugi	530641101000	Saratok	1.673056	111.359722	13.380	13.380
254	Thomas Anak Joshua Sullau	787625001029	Saratok	1.751559	111.378592	1.350	1.350
255	Jawa Anak Uda	820408001029	Roban	1.916111	111.422944	1.350	1.350
256	Matalie Anak Entebang	534560101000	Saratok	1.846415	111.480266	2.030	2.030
257	Fatimah Binti Abdullah @ Mayan Anak Sulong	787299001029	Roban	1.883709	111.359354	4.020	4.020
258	Inggom Anak Ringkai	463989601000	Roban	1.955056	111.378611	3.370	3.370
259	Evelyn Tera Anak Munjie	480728401000	Roban	1.930167	111.42825	5.370	5.370
260	Sulang Anak Munjie	543023501000	Roban	1.928944	111.432611	2.000	2.000
261	Maringgal Anak Mula	749502001029	Saratok	1.723324	111.456426	10.000	10.000
262	Jilan Anak Kedit	781977001029	Roban	1.877694	111.35575	1.350	1.350
263	Antau Anak Mang	777757001029	Roban	1.906417	111.373806	1.700	1.700
264	Andie Anak Ujoh	452824501000	Roban	1.885941	111.32897	1.500	1.500
265	Ulau @ Ulan Anak Ason	824912001029	Roban	1.948333	111.373611	3.000	3.000
266	Bansang Anak Jinang	475566701000	Saratok	1.764982	111.599853	3.170	3.170
267	Inyam Anak Sebau @ Isah Lium	536203501000	Saratok	1.748	111.422722	0.370	0.370
268	Darai Anak Ngichak	537056901000	Saratok	1.810488	111.499517	2.000	2.000
269	Awan Ng	537058501000	Saratok	1.810753	111.499658	2.000	2.000
270	Buchit Anak Lambat	538409801000	Saratok	1.810766	111.492829	2.000	2.000
271	Bidat Anak Ajah	538237101000	Saratok	1.804984	111.50031	2.000	2.000
272	Lajap Anak Sauh	541585601000	Saratok	1.841304	111.482556	18.890	18.890
273	Dony Anak Ransi	823169001029	Saratok	1.88093	111.490817	1.500	1.500
274	Bond Anak Manda	795967001029	Roban	1.910278	111.411944	2.703	2.703
275	Weslie Anak Ujai	580311201000	Roban	1.872833	111.326028	6.760	6.760
276	Jenun Anak Jangong	805841001029	Roban	1.899861	111.419417	2.000	2.000
277	Dimong Anak Chalot	805843001029	Roban	1.900889	111.41975	2.000	2.000
278	Munji Anak Lamit	406451601000	Saratok	1.823194	111.407806	4.000	4.000

MSP0 Public Summary Report
Revision 2 (Nov 2021)

No.	Smallholder		Location of Planted Area (District)	GPS Coordinates		Certified Area (ha)	Planted Area (ha)
	Name	MPOB License Number		Latitude	Longitude		
279	Atiin Anak Embuyang	562804301000	Saratok	1.719508	111.400042	3.010	3.010
280	Unchang Anak Angkau	536493301000	Saratok	1.872877	111.489474	2.030	2.030
281	Suyah Anak Daling	798871001029	Roban	1.908611	111.373889	7.000	7.000
282	Sia Anak Daling	536338401000	Roban	1.906167	111.382444	2.030	2.030
283	Langkan Anak Mangku	536584101000	Roban	1.907667	111.390083	2.030	2.030
284	Maradona Anak Kunjan	795258001029	Roban	1.908611	111.373889	2.000	2.000
285	Melvin Mai Anak Kunjan	785249001029	Roban	1.908056	111.376111	2.000	2.000
286	Giya Anak Ramping	851676001029	Roban	1.921783	111.381576	2.090	2.090
287	Michael Anak Unyang	798139001029	Roban	1.9075	111.410278	9.610	9.610
288	Tresser Anak Lebong	753178001029	Roban	1.895241	111.343238	2.430	2.430
289	Majang Anak Mangai	833547001029	Saratok	1.703197	111.30216	10.160	10.160
290	Geraman Anak Empaling	571895601000	Saratok	1.81916	111.41	4.700	4.700
291	Ambu Anak Brangum	832689001029	Roban	1.881882	111.356648	4.000	4.000
292	Lee Yii Kin	744125001029	Roban	1.965861	111.334028	10.330	10.330
293	Peria Anak Laja	541083801000	Roban	1.881882	111.356648	2.000	2.000
294	Jelika Anak Randi	437050101000	Roban	1.93457	111.42144	1.900	1.900
295	Agnes Limbak Anak Kandau	550946001000	Roban	1.814058	111.295943	10.470	10.470
296	Ngindang Anak Umpon	813312001029	Saratok	1.735712	111.3845506	0.676	0.676
	Ngindang Anak Umpon	813312001029	Saratok	1.7493026	111.3688052	0.676	0.676
	Ngindang Anak Umpon	813312001029	Saratok	1.748221	111.3693133	1.014	1.014
	Ngindang Anak Umpon	813312001029	Saratok	1.7478559	111.3794855	1.014	1.014
	Ngindang Anak Umpon	813312001029	Saratok	1.7501781	111.3852742	2.703	2.703
297	Peterson Anak John Madil	599765101000	Saratok	1.720958	111.433973	1.460	1.460
298	Gzett Adreil Abdullah	542200301000	Saratok	1.769894	111.370727	1.690	1.690
299	Ancharang Anak Luta	520668801000	Saratok	1.706947/ 1.672675/ 1.42870/ 1.43088	111.564903/ 111.601922/ 111.17742/ 111.17647	13.450	13.450
300	Meringgai Anak Laja	757977001029	Saratok	1.8732325	111.3594397	3.350	3.350
301	Edmund Anak Jalian	819738001029	Saratok	1.884880213	111.3428382	1.689	1.689
302	Nurin Anak Sanggir	820366001029	Saratok	1.89051027	111.3353201	2.838	2.838
303	Cheria Anak Utik	795969001029	Saratok	1.9148	111.4244	2.027	2.027
304	Lusi Anak Kudan	795970001029	Saratok	1.9148	111.4244	1.350	1.350
305	Nugu Anak Anggat	795968001029	Saratok	1.91222	111.37083	4.027	4.027
306	Agak Ak Dinpi	466354101000	Saratok	1.717558	111.414377	2.020	2.020

MSPO Public Summary Report

Revision 2 (Nov 2021)

No.	Smallholder		Location of Planted Area (District)	GPS Coordinates		Certified Area (ha)	Planted Area (ha)
	Name	MPOB License Number		Latitude	Longitude		
307	Agal Ak Jaga	480733101000	Saratok	1.711737	111.560307	3.900	3.900
308	Andrew Dana Ak Luat	475639601000	Saratok	1.693951	111.562385	2.700	2.700
309	Andrew Peterson Ak Sembilan	478208701000	Saratok	1.811828/ 1.810737	111.326191/ 111.325982	4.980	4.980
310	Angelina Rendu Ak Ambrose @ Ambu	457062401000	Saratok	1.606091	111.434609	1.500	1.500
	Angelina Rendu Ak Ambrose @ Ambu	457062401000	Saratok	1.606957	111.433723	2.330	2.330
	Angelina Rendu Ak Ambrose @ Ambu	457062401000	Saratok	1.800382	111.387173	2.870	2.870
	Angelina Rendu Ak Ambrose @ Ambu	457062401000	Saratok	1.773069	111.385494	11.480	11.480
311	Augustine A/L Santek	863485001029	Saratok	1.73712	111.529805	3.000	3.000
312	Augustine Ak Jelaing	492465501000	Saratok	1.71531672	111.54759965	4.050	4.050
313	Bajut Anak Jeli	243688301000	Saratok	1.92609/ 1.96345/ 1.85694/ 1.85702	111.23601/ 111.17242/ 111.43184/ 111.42984	28.580	28.580
314	Baki Ak Chemagat	828511001029	Saratok	1.70944/ 1.70305	111.30888/ 111.30666	4.050	4.050
315	Beliang Ak Beti	869609001029	Saratok	1.748175	111.60046127	3.440	3.440
316	Biju Ak Bayang	858269001029	Saratok	1.761149	111.59891993	2.770	2.770
317	Bunyau Ak Kasa	836025001029	Saratok	1.831061	111.337349	5.390	5.390
318	Carrer Ak Agon	552558901000	Saratok	1.703387	111.419977	6.750	6.750
319	Chuie Ak Jangkat	475536501000	Saratok	1.76087050	111.59972405	2.090	2.090
320	Chundi Ak Sadan	835181001029	Saratok	1.825238	111.48791	1.010	1.010
321	Chungat Ak Uju	835193001029	Saratok	1.896629	111.374193	7.900	7.900
322	Dominic Anak Dian	856364001029	Saratok	1.75975152	111.5782632	3.350	3.350
323	Edward Anak Usang	863200001029	Saratok	1.9000749	111.3975399	6.070	6.070
324	Evelyn Anak Galau	490096901000	Saratok	1.71632	111.412303	3.980	3.980
325	Fredrick Juan	490094201000	Saratok	1.742586	111.519801	1.680	1.680
326	Gena Ak Unding	856363001029	Saratok	1.7583547	111.5969761	5.165	5.165
327	Genoi Ak Pangkas	544426101000	Saratok	1.709946	111.303841	4.050	4.050
328	Gundi Anak Ansi	752796001029	Saratok	1.710039	111.562034	5.417	5.417
329	Henry Ak Kelikut	475564101000	Saratok	1.763316	111.602047	4.190	4.190
330	Hilton Ak Entili	452811301000	Saratok	1.784673	111.307517	4.030	4.030
331	Ijau Ak Chemagat	834203001029	Saratok	1.42345	111.18334	4.050	4.050
332	Intai Ak Ungki	475539001000	Saratok	1.75701185	111.5641384	2.400	2.400
333	Jabu Anak Chundi	853763001029	Saratok	1.76544	111.507639	4.020	4.020

MSP0 Public Summary Report
Revision 2 (Nov 2021)

No.	Smallholder		Location of Planted Area (District)	GPS Coordinates		Certified Area (ha)	Planted Area (ha)
	Name	MPOB License Number		Latitude	Longitude		
334	Jandi Ak Munan	754044001029	Saratok	1.75687423	111.55577623	0.670	0.670
335	Jangan Ak Achang	475554301000	Saratok	1.764198	111.602668	3.110	3.110
336	Janta Ijau	534613701000	Saratok	1.709332	111.302731	4.050	4.050
337	Janting Ak Entinggie	823386001029	Saratok	1.760852	111.490348	3.380	3.380
338	Jembu Ak Ensok	744980001029	Saratok	1.930076	111.427079	3.400	3.400
339	Jenah Ak Lampak	520980601000	Saratok	1.751162	111.521823	14.860	14.860
340	Jimbai Anak Tapang	547468201000	Saratok	1.789838	111.489961	1.350	1.350
341	Jimbau Ak Genu	863774001029	Saratok	1.789573	111.489264	1.000	1.000
342	Jit Ak Dugat	781056001029	Saratok	1.841408	111.4101	3.380	3.380
343	John Anak Ingom	842376001029	Saratok	1.8114	111.33378	19.170	19.170
	John Anak Ingom	842376001029	Saratok	1.802322	111.317422	5.000	5.000
	John Anak Ingom	842376001029	Saratok	1.786199	111.302228	3.000	3.000
	John Anak Ingom	842376001029	Saratok	1.786448	111.293055	3.160	3.160
344	Jonathan Lin Ak Sabang	429098201000	Saratok	1.963773	111.351571	6.490	6.490
345	Jonathan Ng	535447401000	Saratok	1.813908	111.492466	2.700	2.700
346	Joseph Ayum	519380201000	Saratok	1.763319	111.493019	5.680	5.680
347	Kalong Ak Janyi	860691001029	Saratok	1.779558	111.485592	3.689	3.689
348	Lamba Ak Lawen	823045001029	Saratok	1.82416	111.49361	2.000	2.000
349	Langgan Ak Sukun	536485201000	Saratok	1.774615	111.524615	2.000	2.000
350	Lat Ak Mara	833596001029	Saratok	1.81046	111.49524	2.020	2.020
	Lat Ak Mara	833596001029	Saratok	1.82777	111.44082	8.000	8.000
351	Majang Ak Samuel	835211001029	Saratok	1.721923000	111.181045	6.700	6.700
352	Manggat Ak Jambol	490083701000	Saratok	1.832427	111.500472	2.360	2.360
353	Mek Ak Chemagat	833565001029	Saratok	1.420870000	111.18258	6.050	6.050
354	Muda A/L Bata	844995001029	Saratok	1.766788	111.512043	2.700	2.700
355	Muli Ak Enggan	478600701000	Saratok	1.914722	111.405625	2.020	2.020
356	Munan Anak Bangit	475535701000	Saratok	1.75968852	111.5821909	2.430	2.430
357	Rasit Anak Dang	836287001029	Saratok	1.690621000	111.341058	11.220	11.220
358	Remai Ak Glagai	842940001029	Saratok	1.762963	111.391161	2.010	2.010
359	Stewari@Steward Ak Sambaw	834200001029	Saratok	1.774732000	111.41931	11.390	11.390
360	Tambi Ak Jerah	755414001029	Saratok	1.718779	111.545628	2.490	2.490
361	Tangan Ak Sembuak	765353001029	Saratok	1.839751	111.4592300	8.510	8.510
362	Tatol@Katol Ak Untol	826861001029	Saratok	1.72111	111.40416	3.040	3.040

MSPO Public Summary Report

Revision 2 (Nov 2021)

No.	Smallholder		Location of Planted Area (District)	GPS Coordinates		Certified Area (ha)	Planted Area (ha)
	Name	MPOB License Number		Latitude	Longitude		
363	Umpit Ak Guan	401273701000	Saratok	1.913194	111.419299	15.100	15.100
364	Wat Ak Sedin	452825301000	Saratok	1.728290	111.460383	6.750	6.750
365	Wilfred Empati Ak Lamit	423349101000	Saratok	1.927631	111.263691	19.510	19.510
366	Wong Lee Bu	844991001029	Saratok	1.750754	111.376321	4.040	4.040
367	Mary Anak Brooke	452809101000	Saratok	1.716969	111.413582	7.590	7.590
368	Asang Kubu	460370101000	Saratok	1.830866	111.329614	3.370	3.370
369	Marshall Robert	843880001029	Saratok	1.79675	111.351878	6.750	6.750
370	Phillip Anak Gani	747365001029	Saratok	1.864555	111.482266	7.390	7.390
371	Julai Anak Luyoh	822547001029	Saratok	1.81250	111.38444	2.000	2.000
372	Mathew Sumok Anak Julai	822547001029	Saratok	1.812444	111.38425	1.000	1.000
373	Su'ep Anak Buang	519013701000	Saratok	1.889465	111.227894	4.000	4.000
374	Michael @ Daniel Anak Lidi	835168001029	Saratok	1.703041	111.302377	14.410	14.410
375	Nyueok Anak Sang	438590801000	Saratok	1.707455	111.559511	4.560	4.560
376	Nudin Anak Bayong	488962101000	Saratok	1.786747450	111.315668570	5.430	5.430
377	Bangsa Anak Liban	823388001029	Saratok	1.685402	111.359947	3.380	3.380
378	Jamu Anak Mail	243530501000	Saratok	1.787889	111.368796	34.990	34.990
379	Kunjan Anak Daling	421239601000	Saratok	1.908862	111.375694	5.530	5.530
380	Desmond Reynold Anak Jemeni	538816601000	Saratok	1.740984/ 1.750752	111.416821/ 111.408029	6.760	6.760
381	Connie Anak Bennet	857302001029	Saratok	1.709583	111.331472	23.640	23.640
382	Liman Anak Abet	514090301000	Roban	1.871722	111.357944	2.360	2.360
383	Timban Ak Aleh	754313001029	Roban	1.89487802	111.366089	2.439	2.439
384	Ranggau Anak Manggang	834550001029	Saratok	1.885042000	111.36436	2.000	2.000
385	Embuyan Anak Abub	827224001029	Roban	1.8916	111.36543	4.000	4.000
386	Sumbang Anak Insam	478582501000	Saratok	1.717082	111.407563	2.020	2.020
	Sumbang Anak Insam	478582501000	Saratok	1.71882	111.41542	1.500	1.500
387	Mawat Anak Bundak	449447201000	Saratok	1.79385618	111.3865517	2.700	2.700
388	Phillip Anak Nyalang	438564901000	Roban	1.966917	111.341984	8.750	8.750
389	Basik Anak Ugas	535207201000	Roban	1.88890593	111.3625443	2.000	2.000
390	Gewie Anak Badang	762975001029	Saratok	1.8875681	111.367386850 0	2.027	2.027
391	Rayang Anak Sen	836849001029	Saratok	1.770472	111.524037	2.000	2.000
392	Tangai Anak Beti	536091101000	Saratok	1.461925	111.303824	11.410	11.410
393	Bayang Anak Bair	823371001029	Roban	1.890188	111.374333	2.680	2.680

MSPO Public Summary Report
Revision 2 (Nov 2021)

No.	Smallholder		Location of Planted Area (District)	GPS Coordinates		Certified Area (ha)	Planted Area (ha)
	Name	MPOB License Number		Latitude	Longitude		
394	Mathew Enggah Layang Anak Ngaoh	768433001029	Saratok	1.730091	111.430091	19.860	19.860
395	Sinta Anak Sawoh	758724001029	Saratok	1.87956	111.250143	7.027	7.027
396	Sigan Anak Nyandang	449420101000	Saratok	1.679168090	111.568709740	9.450	9.450
397	Rubat @ Robert Anak Kubu	759573001029	Saratok	1.8313158	111.35904397	7.702	7.702
398	Kepu Anak Sidi	532236001000	Roban	1.910881730	111.400118470	8.890	8.890
399	Sabang Anak Sulau	575464201000	Roban	1.91688037	111.4036911	29.040	29.040
400	Kerungan @ Engkasan Anak Unya	474239501000	Saratok	1.790087	111.490518	4.390	4.390
401	Buli Anak Mesa	818239001029	Saratok	1.890979	111.374312	6.160	6.160
402	Aji Anak Chek	495725101000	Saratok	1.847083	111.439187	4.050	4.050
403	Louis Anak Dumbum	488910801000	Saratok	1.918891	111.429724	14.070	14.070
404	Kiai Anak Isot	847777001029	Saratok	1.859589	111.493199	2.000	2.000
	Kiai Anak Isot	847777001029	Saratok	1.865801	111.49114	2.000	2.000
405	Pati Anak Gimang	480712801000	Saratok	1.862548	111.493326	3.170	3.170
	Pati Anak Gimang	480712801000	Saratok	1.862548	111.493326	2.000	2.000
406	Ajah Anak Ingom	841449001029	Saratok	1.88092	111.34243	4.150	4.150
407	Alban Dattu Anak Bang	545335901000	Saratok	1.889236	111.365739	14.150	14.150
408	Martin Anak Chadau	411954001000	Saratok	1.922461	111.42686	6.690	6.690
409	Runggai Anak Andin	549527201000	Saratok	1.921366	111.42835	7.370	7.370
410	Kangak Anak Talak	435998201000	Saratok	1.933105	111.420168	2.500	2.500
411	Alice Anak Jemat	555221701000	Saratok	1.93809	111.42036	4.840	4.840
412	Bunyam Anak Empenit	549520501000	Saratok	1.921189	111.428362	4.050	4.050
	Bunyam Anak Empenit	549520501000	Saratok	1.921189	111.428362	3.000	3.000
413	Wong Ah Chin	559850101000	Saratok	1.920538	111.424755	1.680	1.680
	Wong Ah Chin	559850101000	Saratok	1.920538	111.424755	4.000	4.000
414	Melanyi Anak Maleng	836278001029	Saratok	1.916216	111.437409	5.420	5.420
415	Tapa Anak Jangoi	823372001029	Saratok	1.918642	111.43205	7.370	7.370
416	Changgie Anak Briak	480727601000	Roban	1.921188	111.405361	1.010	1.010
417	Jambai @ Tinggie Anak Langgu	455110701000	Saratok	1.748604	111.41481	9.090	9.090
418	Kandun Anak Angga	452811301000	Saratok	1.796354	111.31539	2.360	2.360
419	Sungoh Anak Datu	488933701000	Saratok	1.838864	111.488657	3.350	3.350
420	Endoi Anak Klanang	438355701000	Saratok	1.862544	111.497124	3.610	3.610
	Endoi Anak Klanang	438355701000	Saratok	1.862544	111.497124	2.000	2.000

MSP0 Public Summary Report
Revision 2 (Nov 2021)

No.	Smallholder		Location of Planted Area (District)	GPS Coordinates		Certified Area (ha)	Planted Area (ha)
	Name	MPOB License Number		Latitude	Longitude		
421	Stephen Anak Rakin	532771001000	Saratok	1.7540791	111.4615633	4.050	4.050
422	Kadir Anak Indam	835196001029	Saratok	1.899002	111.413909	8.050	8.050
423	Berundang Anak Ludan	764903001029	Saratok	1.791713/ 1.805075	111.289714/ 111.295229	3.050	3.050
424	Kilat Anak Assan	519652601000	Saratok	1.79110293	111.2898436	2.280	2.280
425	Paul Jackson Tutong Anak Walker Enjop	501471101000	Saratok	1.788028	111.291506	1.820	1.820
426	Bayang Anak Sungkey	554314501000	Roban	1.90339	111.411823	6.000	6.000
427	Panau Anak Libau	823033001029	Roban	1.901257	111.413407	6.357	6.357
428	Atin Anak Munsa	452805901000	Roban	1.90000	111.42111	4.700	4.700
429	Langgi Anak Indam	540760801000	Roban	1.900809	111.401475	1.000	1.000
430	Jinggung Anak Mahamad	825073001029	Saratok	1.755277	111.429722	3.180	3.180
431	Sani Anak Galah	588089301000	Saratok	1.772478	111.384087	2.000	2.000
432	Aman Anak Bundak	775306001029	Saratok	1.814937	111.392102	4.380	4.380
433	Belun Anak Wam	823382001029	Saratok	1.8588055	111.495555	2.500	2.500
434	Desmond Sungan Anak Chundi	536801701000	Saratok	1.77879	111.376605	10.080	10.080
435	Ingging Anak Rawing	553773101000	Saratok	1.869056	111.476667	2.000	2.000
436	Lawrence Anak Daniel	835191001029	Saratok	1.7234	111.318	5.400	5.400
437	Nori Anak Kerentom	465935801000	Saratok	1.790826	111.386862	4.080	4.080
438	Laga Kueh	823028001029	Saratok	1.912444	111.427306	2.700	2.700
439	Sinja Anak Empat	834762001029	Saratok	1.746408	111.396102	2.000	2.000
440	Gelau Anak Ragai	535540301000	Saratok	1.728386	111.436365	2.700	2.700
441	Chagat @ Chagut Anak Undau	421186101000	Saratok	1.733223	111.444021	7.200	7.200
442	Tinden Ak Baul @ Tindin Ak Baul	842376001029	Saratok	1.82617	111.32348	4.000	4.000
443	Tinggie Anak Enggat	566304301000	Saratok	1.985127	111.362187	4.220	4.220
444	Tala Anak Jana	819663001029	Saratok	1.912444	111.427306	1.350	1.350
445	Kunjan Anak Inggol	819737001029	Saratok	1.913028	111.422333	2.000	2.000
446	Mang Anak Inggol	819716001029	Saratok	1.914722	111.425472	2.700	2.700
447	Belayong Anak Latet	424208201000	Saratok	1.910396	111.419668	5.000	5.000
448	Lapok Anak Malina	426578301000	Saratok	1.930076	111.427079	4.000	4.000
449	Kunjan Anak Bandang	531910501000	Roban	1.972298	111.347452	6.250	6.250
450	Seni Anak Mula	531910501001	Roban	1.961725	111.340556	2.000	2.000
451	Sangan Anak Robin	570990601000	Roban	1.97543	111.345778	2.000	2.000
452	Ajik Anak Minggat	552908801000	Roban	1.974718	111.343578	2.000	2.000

MSPO Public Summary Report

Revision 2 (Nov 2021)

No.	Smallholder		Location of Planted Area (District)	GPS Coordinates		Certified Area (ha)	Planted Area (ha)
	Name	MPOB License Number		Latitude	Longitude		
453	Suzie Anak Patan	866081001029	Roban	1.937094	111.370042	1.850	1.850
454	Bundak Anak Umar	836886001029	Saratok	1.90332	111.405327	3.052	3.052
	Bundak Anak Umar	836886001029	Saratok	1.933056	111.42	11.200	11.200
455	Emboh Anak Alang	870825001029	Roban	1.9467513	111.3831857	3.540	3.540
456	Basat Anak Abeh	748429001029	Roban	1.976946	111.34248	8.090	8.090
457	Jimmy Anak Endit	751062001029	Saratok	1.462578	111.479364	4.300	4.300
458	Balie Anak Jaban	540941401000	Saratok	1.901569	111.419265	2.000	2.000
459	Mulai Anak Belaja	531491001000	Saratok	1.896222	111.404861	2.000	2.000
460	Thomas Anak Galayan	858038001029	Roban	1.896333	111.411889	18.340	18.340
461	Jana Anak Umpit	557512801000	Saratok	1.915833	111.41	8.100	8.100
462	Tugau Jalin	746971001029	Roban	1.94100	111.425803	6.030	6.030
463	Dangat Anak Gundi	838785001029	Saratok	1.913105000	111.401422	2.000	2.000
464	Nara Anak Ringkai	836297001029	Saratok	1.906529	111.444576	5.350	5.350
465	Harold Unsie Anak Liban	524816001000	Saratok	1.914133	111.407405	6.760	6.760
466	Joseph Gelau Anak Sandai	882189001029	Saratok	1.844389	111.494889	2.230	2.230
467	Raymond Rimong Anak Luta	535489001000	Saratok	1.844141	111.48339	3.380	3.380
468	Usah Anak Dajai	562755101000	Saratok	1.812462	111.426925	4.700	4.700
469	Engkasan Anak Inka	534334101000	Saratok	1.84753447	111.4275425	0.690	0.690
470	Julia Anak Din	530693301000	Saratok	1.674618	111.362387	10.000	10.000
471	Rengan Anak Bunyat	509235601000	Saratok	1.697557	111.351527	3.200	3.200
	Rengan Anak Bunyat	509235601000	Saratok	1.709947	111.348183	2.466	2.466
	Rengan Anak Bunyat	509235601000	Saratok	1.704033	111.352233	8.630	8.630
472	Michi Anak Budang	834177001029	Saratok	1.6828	111.354356	7.090	7.090
473	Paga Anak Chundi	839825001029	Saratok	1.68462	111.34145	6.850	6.850
474	Johnathan Garit Anak Mambang	488891801000	Saratok	1.65607238	111.60975476	3.370	3.370
475	Ringkai Anak Jantai	749549001029	Saratok	1.78415793	111.4578121	1.350	1.350
476	Changkok Anak Tuat	832680001029	Saratok	1.79502	111.49269	4.740	4.740
477	Cecilia Anak Ranti	835210001029	Saratok	1.7878	111.438591	0.740	0.740
478	Lina Joll	572145101000	Saratok	1.727874	111.477532	2.360	2.360
479	Lanyau Lega	517498101000	Saratok	1.70257	111.591654	3.370	3.370
480	Bedilang Anak Luta	520631901000	Saratok	1.673458	111.602506	0.680	0.680
481	Kau Anak Jabong	588243801000	Saratok	1.7736	111.526054	1.350	1.350
482	Nanang Anak Likong	590029101000	Saratok	1.72611	111.534639	2.030	2.030

MSPO Public Summary Report
Revision 2 (Nov 2021)

No.	Smallholder		Location of Planted Area (District)	GPS Coordinates		Certified Area (ha)	Planted Area (ha)
	Name	MPOB License Number		Latitude	Longitude		
483	Pantan Anak Tom	534473801000	Saratok	1.785909	111.525425	5.370	5.370
484	Enpungan Anak Lunchat	836230001029	Saratok	1.43354	111.29414	2.360	2.360
485	Unchie Anak Insam	751484001029	Saratok	1.722071	111.406805	7.420	7.420
486	Nyalu Anak Jungan	499075501000	Saratok	1.72461135	111.40556047	1.350	1.350
487	Vrenika Ina Anak Sudin	569408901000	Saratok	1.706015	111.425653	1.210	1.210
488	Baranchi Anak Senow	872332001029	Saratok	1.71006	111.417278	2.000	2.000
489	Brain Anak Aleh	582468301000	Saratok	1.70684	111.426214	1.400	1.400
490	Bakar Anak Jai	856251001029	Saratok	1.71259	111.419191	2.000	2.000
491	Winest Anak Tom	461113401000	Saratok	1.70677	111.584486	4.970	4.970
492	Chendang Anak Pana	601824301000	Saratok	1.719936	111.402972	2.000	2.000
493	Jantang Anak Aka	601817101000	Roban	1.992194	111.357917	15.510	15.510
494	Douglas Anak Encharang	505937501000	Roban	1.977177	111.350379	3.440	3.440
495	Dennis Anak Galayan	856252001029	Roban	1.973012	111.33951	6.720	6.720
496	Igat @ Jimbun Anak Entering	429663801000	Roban	1.975944	111.344639	19.190	19.190
497	Stephen Gura Anak Mula	836940001029	Roban	1.961725	111.373889	4.240	4.240
498	Frad Seman Anak Sigie	518452801000	Roban	1.935491/ 1.933827	111.366631/ 111.367948	2.570	2.570
499	Rantai Anak Utong	856247001029	Roban	1.94282	111.37255	4.320	4.320
500	Maling Anak Luang	827275001029	Roban	1.92247	111.40839	3.210	3.210
501	Abau Anak Masing	792660001029	Roban	1.933799	111.367362	3.310	3.310
502	Bandi Anak Imban	519381101000	Roban	1.9509	111.3972	7.000	7.000
	Bandi Anak Imban	519381101000	Roban	1.95114	111.35764	7.660	7.660
503	Enlen Nyati Anak Ngalang	534610201000	Roban	1.94682	111.409361	3.610	3.610
504	Rissy Anak Jingan	823387001029	Saratok	1.91773	111.33	11.300	11.300
505	Lee Anak Aji	819719001029	Saratok	1.851997	111.445431	5.060	5.060
506	Udeng Anak Enggang	835184001029	Saratok	1.737814	111.607547	3.040	3.040
507	Bungka Anak Chundang	835215001029	Saratok	1.864483	111.493165	2.000	2.000
508	Indun Anak Langgi	835216001029	Saratok	1.864296	111.491966	2.000	2.000
509	Jana Anak Empenit	574327601000	Saratok	1.921189	111.428362	4.000	4.000
510	Mengan Anak Sudum	819717001029	Saratok	1.90770308	111.4216976	2.170	2.170
511	Luta Anak Manggang	754321001029	Roban	1.95726	111.357784	8.060	8.060
512	Libu Anak Tinggie	589069401000	Roban	1.968609	111.340015	4.000	4.000
513	Jackson Mellieyu Anak Jampi	587625001000	Roban	1.967746	111.345843	2.190	2.190

MSPO Public Summary Report Revision 2 (Nov 2021)

No.	Smallholder		Location of Planted Area (District)	GPS Coordinates		Certified Area (ha)	Planted Area (ha)
	Name	MPOB License Number		Latitude	Longitude		
514	Tawi Anak Insam	578282401000	Saratok	1.717082	111.407563	2.020	2.020
515	Usit Anak Ebi	531904101000	Roban	1.948352	111.360626	9.040	9.040
516	Riah Anak Tinggang	580417801000	Roban	1.879528	111.277417	3.380	3.380
517	Kunu Anak Ebi	573103101000	Roban	1.948222	111.360139	2.000	2.000
518	Gundi Anak Ebi	826967001029	Roban	1.946556	111.344083	2.600	2.600
519	Asim Anak Ajah	518781101000	Roban	1.968738	111.351838	9.300	9.300
520	Singgai Anak Giang	865855001029	Saratok	1.901846	111.405695	2.000	2.000
	Singgai Anak Giang	865855001029	Saratok	1.899995	111.399931	2.670	2.670
521	Maing Anak Ngaoh	864031001029	Saratok	1.89486898	111.4042285	9.690	9.690
522	Engkasan Anak Dasi	863388001029	Saratok	1.897472	111.403361	4.030	4.030
523	Angel Anak Mujah	532772801000	Roban	1.917556	111.406833	7.370	7.370
524	Lila Anak Umar	421242601000	Saratok	1.89486898	111.4042285	4.530	4.530
525	Bajing Anak Indit	533990401000	Saratok	1.901148	111.414115	1.360	1.360
526	Machup Anak Sungkey	863768001029	Saratok	1.900278	111.4175	3.370	3.370
527	Tarit Anak Bruie	847774001029	Saratok	1.922692	111.397929	2.670	2.670
528	Tedong@Tutong Anak Ingom	528213901000	Saratok	1.911389	111.413056	2.020	2.020
	Tedong@Tutong Anak Ingom	528213901000	Saratok	1.93000	111.413889	1.140	1.140
529	Gini Anak Bat	518780201000	Saratok	1.85099947	111.3603772	2.030	2.030
530	Nambi Anak Sabok	520426001000	Saratok	1.84837992	111.366747180	2.030	2.030
531	Balie Anak Sabok	823032001029	Saratok	1.852863	111.370313	1.350	1.350
532	Kumbong Anak Sabok	547439901000	Saratok	1.8464052	111.36652636	1.010	1.010
533	Lagat Anak Daud	823381001029	Saratok	1.841524	111.363221	1.350	1.350
534	Changgai Gramong	857292001029	Saratok	1.803148	111.382353	3.600	3.600
535	Jering Anak Ngabong	582742901000	Saratok	1.777141	111.435087	2.140	2.140
536	Altar Roland Anak James Nyandang	582742901000	Saratok	1.777006	111.435075	2.000	2.000
537	Josephine Rinya Anak James Nyandang	583329101000	Saratok	1.751755	111.438542	2.081	2.081
538	Evlyne Anak Jugi	583329101000	Saratok	1.75277013	111.43782417	2.000	2.000
539	James Nyandang Anak Eli	583329101000	Saratok	1.746193	111.439768	2.000	2.000
540	Uba Bunyat	537659101000	Saratok	1.685775788	111.3596514	3.000	3.000
	Uba Bunyat	537659101000	Saratok	1.710072	111.348282	3.000	3.000
541	Ulis Anak Undau	803396001029	Saratok	1.68772	111.343537	10.340	10.340
542	Sanak Anak Gratong	537039901000	Saratok	1.697003	111.361926	10.130	10.130

MSP0 Public Summary Report
Revision 2 (Nov 2021)

No.	Smallholder		Location of Planted Area (District)	GPS Coordinates		Certified Area (ha)	Planted Area (ha)
	Name	MPOB License Number		Latitude	Longitude		
543	Bili Anak Gema	744416001029	Saratok	1.670791	111.61413	2.000	2.000
544	Kibat Anak Mabong	519498101000	Saratok	1.671	111.620083	1.010	1.010
545	Berauh Anak Mgpili	517497201000	Saratok	1.662012	111.607108	1.350	1.350
546	Jimbun Anak Ancharang	543509101000	Saratok	1.672473	111.608968	1.010	1.010
547	Tonny Anak Ancharang	818727001029	Saratok	1.685417	111.446444	2.360	2.360
548	David Anak Ancharang	880319135547	Saratok	1.660625670	111.608508790	3.350	3.350
549	Galingi@Lulong Anak Dupo	243764201000	Saratok	1.749306	111.407142	1.620	1.620
550	Sumbang Anak Enyam	847781001029	Saratok	1.8502333	111.4980846	3.380	3.380
551	Aris@Majit Anak Lakop	874227001026	Saratok	1.732497	111.456376	3.635	3.635
552	Langgong Anak Isut	880655001029	Saratok	1.873496	111.493116	2.500	2.500
553	Remias Anak Agol	876684001029	Saratok	1.876133	111.487908	2.000	2.000
554	Meramat Anak Isut	876685001029	Saratok	1.872234	111.490379	2.000	2.000
555	Atong Anak Sambang	858271001029	Saratok	1.873496	111.493116	2.000	2.000
556	Mendut Anak Tabon	880654001029	Saratok	1.872216	111.49373	2.000	2.000
557	Sima Anak Tabon	880323001029	Saratok	1.875199	111.493712	2.027	2.027
558	Dina Anak Edward	870173001029	Saratok	1.86990425	111.49298212	2.000	2.000
559	Mona Anak Edward	869544001029	Saratok	1.52108	111.282794	2.500	2.500
560	Edward Anak Kelimbang	880324001029	Saratok	1.52111	111.292241	2.027	2.027
561	Mensan Anak Bali	869556001029	Saratok	1.875199	111.493712	2.500	2.500
562	Tuni Anak Bugat	836869001029	Saratok	1.871143	111.489192	2.500	2.500
563	Chambai Anak Aji	842380001029	Saratok	1.698929	111.360842	3.040	3.040
564	Dennis Anak Anggat	841598001029	Saratok	1.791424	111.315464	2.000	2.000
	Dennis Anak Anggat	841598001029	Saratok	1.768923	111.336377	1.800	1.800
565	Janta Anak Brayun	532751501000	Saratok	1.809575	111.483427	2.340	2.340
	Janta Anak Brayun	532751501000	Saratok	1.52105	111.29	2.000	2.000
566	Begay Anak Datu	823383001029	Saratok	1.86987	111.48665	2.000	2.000
567	Ujan Anak Muli	537077101000	Saratok	1.8700932	111.4927139	4.000	4.000
568	Radin Anak Chundang	536349001000	Saratok	1.864882	111.492221	2.000	2.000
569	Terisa Anak Mereka	537068201000	Saratok	1.865801	111.49114	2.500	2.500
570	Anus Anak Nyaru	744471001029	Saratok	1.914806	111.424389	3.040	3.040
571	Runyan Anak Nyaru	744479001029	Saratok	1.914806	111.424389	1.690	1.690
572	Awang Anak Bungkong	531901601000	Saratok	1.88130655	111.3531641	11.347	11.347
573	Selio Anak Langgi	836875001029	Saratok	1.84829204	111.43559391	5.230	5.230

MSPO Public Summary Report Revision 2 (Nov 2021)

No.	Smallholder		Location of Planted Area (District)	GPS Coordinates		Certified Area (ha)	Planted Area (ha)
	Name	MPOB License Number		Latitude	Longitude		
574	Ambau Anak Bali	880617001029	Saratok	1.8702549	111.496694	2.027	2.027
575	Ganya Anak Chandi	843196001029	Saratok	1.86683	111.48557	2.000	2.000
576	Makup Anak Tabon	823385001029	Saratok	1.870874	111.48914	2.500	2.500
577	Jimbai Anak Tabon	823384001029	Saratok	1.866609	111.490354	4.000	4.000
578	Ngelingkong Anak Laja	865101001029	Saratok	1.826997	111.495968	4.050	4.050
579	Jilan Anak Jumbut	737598001029	Saratok	1.833849	111.443542	2.000	2.000
580	Upie Anak Jabu	737599001029	Saratok	1.834932	111.443565	2.000	2.000
581	Encharang Anak Lidom	588540201000	Saratok	1.85108562	111.4446652	2.000	2.000
582	Baki Anak Laja	540796901000	Saratok	1.84936762	111.4394034	4.720	4.720
583	Egat Anak Che'	588041901000	Saratok	1.85052557	111.4442442	2.000	2.000
584	Harworth Manja Anak Empeyu	482650501000	Saratok	1.725543	111.477829	8.230	8.230
585	Changgas Anak Apau	835145001029	Saratok	1.771811	111.52728	2.470	2.470
586	Mugu Anak Gajai	571073401000	Saratok	1.862688	111.489601	2.000	2.000
587	Asan Anak John	555465101000	Saratok	1.799056	111.308472	4.050	4.050
588	Semenai Anak Blabur	836890001029	Saratok	1.727676	111.185963	8.080	8.080
589	Willie Anak Rayang	792662001029	Saratok	1.6887843	111.3418262	4.010	4.010
590	Ngalong Anak Mulu	519394201000	Saratok	1.690167	111.374767	4.390	4.390
591	Satik Anak Bandang	569436401000	Roban	1.973056	111.351778	2.000	2.000
	Satik Anak Bandang	569436401000	Roban	1.973056	111.351778	2.700	2.700
	Satik Anak Bandang	569436401000	Roban	1.973056	111.351778	13.500	13.500
592	Mandi Anak Pangkal	535568301000	Roban	1.951701	111.345499	1.010	1.010
593	Tra Anak Banyoi	864239001029	Roban	1.956813	111.343638	2.000	2.000
594	Maredan Anak Buntain	864538001029	Roban	1.947332	111.401435	3.620	3.620
595	Mesa Anak Entring	525392901000	Roban	1.973404	111.34335	4.700	4.700
596	Pati Anak Basat	447774801000	Saratok	1.68050536	111.4028832	8.671	8.671
597	Ruku Anak Jangong	447774801001	Saratok	1.680274460	111.401673040	3.000	3.000
598	Inyau Anak Saleh	790856001029	Roban	1.978909	111.353246	19.830	19.830
599	Dominic Ganie Anak Rantai	759442001029	Roban	1.93595	111.36758	3.600	3.600
600	Isau Anak Radin	461112601000	Roban	1.948434	111.363689	0.670	0.670
601	Lamai Anak Sigah	792661001029	Roban	1.948396	111.364049	3.380	3.380
602	Kanyan Anak Isau	863405001029	Roban	1.950344	111.407663	2.700	2.700
603	Albert Chendang Anak Madat	843203001029	Saratok	1.85510	111.35590	0.670	0.670
604	Supol Anak Geringu	852658001029	Saratok	1.90099	111.41568	5.260	5.260

MSPO Public Summary Report

Revision 2 (Nov 2021)

No.	Smallholder		Location of Planted Area (District)	GPS Coordinates		Certified Area (ha)	Planted Area (ha)
	Name	MPOB License Number		Latitude	Longitude		
	Supol Anak Geringu	852658001029	Saratok	1.8994750	111.411575	4.000	4.000
605	Dana Anak Ringkai	588609301000	Saratok	1.89750127	111.4105551	1.350	1.350
606	Jiram Anak Jalang	519389601000	Saratok	1.76223	111.51218	0.680	0.680
607	Nyekok Anak Muyan	432904801000	Roban	1.965625	111.364049	4.940	4.940
608	Gurang Anak Uboh	859293001029	Saratok	1.754606	111.433201	4.030	4.030
609	Endi Anak Demong	571445401000	Saratok	1.794595	111.287739	4.190	4.190
610	Among Anak Rawing	835263001029	Saratok	1.872519	111.477629	2.000	2.000
611	Manggat Anak Bangsa	488984101000	Saratok	1.714615	111.412818	2.250	2.250
612	Lika Anak Blabot	581937001000	Saratok	1.712472	111.418972	2.000	2.000
613	Thian Jun Kim	560677501000	Saratok	1.712472	111.418044	11.480	11.480
614	Jelumi Anak Ajie	560677501000	Saratok	1.689131	111.417998	2.000	2.000
615	Bandie Anak Achang	827377001029	Saratok	1.712225	111.418127	1.350	1.350
616	Simon Anak Ali	540935001000	Saratok	1.708902	111.417193	2.350	2.350
617	Limbai Anak Bundak	488978701000	Saratok	1.712225	111.418127	3.350	3.350
618	Enjap Anak Binsang	435376301000	Saratok	1.702511	111.42498	2.020	2.020
	Enjap Anak Binsang	435376301000	Saratok	1.711763	111.41968	4.730	4.730
	Enjap Anak Binsang	435376301000	Saratok	1.739294	111.401933	2.000	2.000
	Enjap Anak Binsang	435376301000	Saratok	1.6923	111.356085	8.760	8.760
619	Malaysia Anak Entebang	519411601000	Saratok	1.71259	111.419191	2.367	2.367
620	Rekan Anak Isot	405314001000	Saratok	1.698104	111.387339	6.200	6.200
621	Agatta Rames Anak Michael Gomes	859296001029	Saratok	1.724472	111.378444	1.231	1.231
622	Livistona Ranggau Anak Brues	456198601000	Saratok	1.731579	111.374351	0.340	0.340
623	Jonathan Anak Sawing	828413001029	Saratok	1.735528	111.387194	1.350	1.350
624	Bret Anak Apau	570112301000	Saratok	1.67053	111.60659	4.200	4.200
625	Unchi Anak Libau	843554001029	Saratok	1.753008	111.518456	2.700	2.700
626	Bunyah Anak Jaragan	492495701000	Saratok	1.739469	111.525365	1.690	1.690
627	Julie Anak Mangkat	844999001029	Saratok	1.877504	111.468935	2.000	2.000
628	Endawie Anak Budin	589372301000	Saratok	1.845411	111.500882	1.010	1.010
629	Munggat @ Yon Anak Bumo	405313101000	Saratok	1.687427	111.389078	4.170	4.170
630	Giang Anak Maredan	871162001029	Roban	1.947351	111.401439	2.027	2.027
631	Margaret Anak Tamin	558721501000	Saratok	1.820613	111.413734	4.000	4.000
632	Meling Anak Gimang	549370901000	Saratok	1.874186	111.473671	2.000	2.000
633	Kayas Anak Awang	840003001029	Saratok	1.879346	111.474835	2.000	2.000

MSP0 Public Summary Report
Revision 2 (Nov 2021)

No.	Smallholder		Location of Planted Area (District)	GPS Coordinates		Certified Area (ha)	Planted Area (ha)
	Name	MPOB License Number		Latitude	Longitude		
634	Dana Anak Entering	790858001029	Roban	1.972784	111.351196	9.450	9.450
635	Martin Anak Edward	858272001029	Saratok	1.750346	111.440684	2.700	2.700
636	Edward @ Buyeng Anak Pasis	795965001029	Saratok	1.751142	111.441781	7.350	7.350
637	Rakie Anak Benidict	836296001029	Saratok	1.74454436	111.4394177	7.420	7.420
	Rakie Anak Benidict	836296001029	Saratok	1.75161806	111.4052391	6.750	6.750
638	Bandai Anak Repon	536384801000	Saratok	1.825802	111.490383	2.000	2.000
639	Intan Anak Depa	823046001029	Saratok	1.824704	111.495304	2.000	2.000
640	Nyambang Anak Gimang	536336801000	Saratok	1.824772	111.489723	1.000	1.000
641	Nalu Anak Kulun	536216701000	Saratok	1.827867	111.499146	2.000	2.000
642	Malang Anak Sadan	823044001029	Saratok	1.822525	111.495109	2.000	2.000
643	Rengan Anak Enkeloi	535631101000	Saratok	1.710752	111.417372	0.680	0.680
644	Jangan Anak Upal	860957001027	Saratok	1.778078	111.512241	2.817	2.817
645	John Edward @ Mengga Anak Giang	564124401000	Saratok	1.747489	111.484941	1.010	1.010
646	Nyelang Anak Bilon	488941801000	Saratok	1.8188547	111.1687502	2.000	2.000
647	Belang Anak Gunui	857305001029	Saratok	1.766713	111.511621	2.950	2.950
648	Bayang Anak Ambau	836857001029	Saratok	1.821435	111.493213	4.000	4.000
649	Dunggat Anak Husen	536386401000	Saratok	1.813966	111.490119	2.000	2.000
650	Phillip Anak Jerampang	815726001029	Saratok	1.825651	111.495968	2.000	2.000
651	Geramong Anak Langi	536212401000	Saratok	1.827533	111.492305	2.000	2.000
652	Junau Anak Bugat	836842001029	Saratok	1.827429	111.49312	2.000	2.000
653	Sandu Anak Beti	536215901000	Saratok	1.826997	111.495968	2.000	2.000
654	Sna @ Malia Anak Lidi	842376001029	Saratok	1.786383	111.302304	6.000	6.000
655	Joysie Berjun Anak John	590718001000	Saratok	1.928167	111.228944	5.000	5.000
656	Graman Anak Ajai	825079001029	Saratok	1.6885775	111.4941028	1.300	1.300
657	Mengga Anak Ajai	823034001029	Saratok	1.882609	111.491207	1.300	1.300
658	Wilson Sanabong Anak Ikom	745054001029	Saratok	1.765352	111.49462	1.220	1.220
659	Nili Anak Langkup	744470001029	Saratok	1.85805556	111.4955556	2.000	2.000
660	Tinggai Anak Angki	838784001029	Saratok	1.718024	111.400456	3.350	3.350
661	Jata Anak Budang	564192901000	Saratok	1.711587	111.396583	2.000	2.000
662	Augustine Tenggara Anak Ganeng	838786001029	Saratok	1.705523	111.423923	5.050	5.050
	Augustine Tenggara Anak Ganeng	838786001029	Saratok	1.705523	111.423923	2.000	2.000
663	Enggu Anak Sigat	744124001029	Saratok	1.71549507	111.40244067	5.230	5.230

MSPO Public Summary Report

Revision 2 (Nov 2021)

No.	Smallholder		Location of Planted Area (District)	GPS Coordinates		Certified Area (ha)	Planted Area (ha)
	Name	MPOB License Number		Latitude	Longitude		
	Enggu Anak Sigat	744124001029	Saratok	1.717721	111.394844	2.000	2.000
664	Jimbau Anak Gasah	563729801000	Saratok	1.710128	111.396845	2.000	2.000
665	Mary Anak Sagi	865270001029	Saratok	1.717131	111.396641	3.010	3.010
666	Lamon Anak Nayud	564125201000	Saratok	1.720114	111.400116	2.000	2.000
667	Mulok Anak Seliman	563354301000	Saratok	1.715726	111.402981	6.170	6.170
668	Welson Gara Anak Bilon	865172001029	Saratok	1.72792607	111.392587	3.039	3.039
669	Achan Anak Sanggin	243730801000	Saratok	1.892413	111.266983	13.170	13.170
670	Bunie Anak Enchana	494201701000	Saratok	1.705632	111.605831	6.020	6.020
671	Tuan Anak Lang	824942001029	Saratok	1.717994	111.603749	2.000	2.000
672	Racha Anak Gana	824937001029	Saratok	1.686131	111.613453	2.000	2.000
673	Minggat Anak Awan	531899101000	Roban	1.950578	111.351286	3.350	3.350
674	Nelson Sigat Anak Maur	507754301000	Saratok	1.830583	111.327194	1.350	1.350
675	Harry Unting Anak Subat	562293201000	Saratok	1.717558	111.414377	2.020	2.020
676	Sylvester Gargery Anak Manggi	590720101000	Saratok	1.783871	111.336369	13.920	13.920
677	Danggat Anak Undan	836843001029	Saratok	1.825698	111.48894	2.000	2.000
678	Gupi Anak Atat	744722001029	Saratok	1.721871	111.536586	2.000	2.000
679	Bugat Anak Dagong	572918401000	Saratok	1.752794	111.419636	3.680	3.680
680	Lester Munjie Anak Jugah	825050001029	Saratok	1.746987	111.423308	4.680	4.680
681	Anie Anak Chandi	536582401000	Saratok	1.875199	111.493712	2.030	2.030
682	Chinda Anak Ingkin	866103001029	Saratok	1.89436547	111.40412585	2.000	2.000
683	Berandah Anak Tawan	567535101000	Saratok	1.756953	111.410062	2.000	2.000
684	Brayan Anak Luta	871213001029	Saratok	1.671972	111.605028	1.010	1.010
685	Achong Anak Maing	866103001029	Roban	1.894	111.404139	2.000	2.000
686	Dennis Anak Ganing	408149601000	Saratok	1.928065	111.417342	7.600	7.600
687	Rangking Anak Tinggie	858039001029	Roban	1.967833	111.340889	4.000	4.000
688	Nanang Anak Tayai	823039001029	Saratok	1.772322	111.516003	2.000	2.000
689	Thomas Anak Belatok	823041001029	Saratok	1.772427	111.516737	2.000	2.000
690	Gendup Anak Jerah	566203901000	Saratok	1.721284	111.601658	3.350	3.350
691	Stanly Ngumbang Anak Nelson Jiram	843886001029	Saratok	1.7097238	111.6002561	1.350	1.350
692	Laja Anak Ngabong	825078001029	Saratok	1.711472	111.590611	4.000	4.000
693	Bajat Anak Ligong	552956801000	Saratok	1.703446	111.596662	2.000	2.000
694	Garan Anak Apau	480710101000	Saratok	1.682131	111.59300	3.690	3.690
695	Serit Anak Empeni	744972001029	Saratok	1.758998	111.585035	3.000	3.000

MSPO Public Summary Report

Revision 2 (Nov 2021)

No.	Smallholder		Location of Planted Area (District)	GPS Coordinates		Certified Area (ha)	Planted Area (ha)
	Name	MPOB License Number		Latitude	Longitude		
696	Huzaimah Binti Abdullah @ Linda Anak Rantai	592947701000	Saratok	1.953997	111.384594	2.700	2.700
697	Steve Berundang Anak Jemat	835186001029	Saratok	1.758998	111.585035	6.000	6.000
698	Bibby Anak Ingas	601795601000	Saratok	1.734407	111.534394	2.000	2.000
699	Majid Anak Salok	501464901000	Saratok	1.714931	111.392244	18.580	18.580
700	Selie Anak Chundang	488916701000	Roban	1.887781	111.335934	1.350	1.350
701	Suda Tayai	823038001029	Saratok	1.770553	111.515231	2.000	2.000
702	Chabu Anak Intan	744414001029	Saratok	1.706673	111.556214	3.350	3.350
703	Nyambang Anak Rasat	570136101000	Saratok	1.826935	111.492503	2.000	2.000
704	Edward Anak Kunjan	546674401000	Saratok	1.793108	111.347587	2.790	2.790
705	Henry Sang Anak Unja	745053001029	Saratok	1.67893	111.582274	6.000	6.000
706	Mancha Anak Unja	745052001029	Saratok	1.661248	111.606753	4.000	4.000
707	Valentine Dampa Anak Tandang	590358301000	Saratok	1.675634460	111.588477580	1.010	1.010
708	Lunggur Anak Nading	746386001029	Saratok	1.725434	111.53577	3.040	3.040
709	Bau Tiong Hing	566013301000	Saratok	1.75964083	111.59745687	3.260	3.260
710	Faizal Anak Serudin	601816201000	Saratok	1.772100	111.482880	3.370	3.370
711	Dampa Anak Balai	243265901000	Saratok	1.84479430	111.4477050	5.000	5.000
712	Nyalong Anak Naga	478721601000	Saratok	1.744466880	111.520733470	12.400	12.400
713	Adam Saoh	574269501000	Saratok	1.710611	111.573083	2.020	2.020
714	Gudam Anak Empeni	504621401000	Saratok	1.735474	111.537396	2.020	2.020
715	Jupiter Anak Jana	836305001029	Saratok	1.734669	111.534067	5.380	5.380
716	Juan Anak Bansan	836891001029	Roban	1.8696948	111.3579612	5.400	5.400
717	Richard Anak Jos	744970001029	Roban	1.874101	111.3576971	2.000	2.000
718	Ragai Anak Chundau	446350001000	Saratok	1.8787247	111.348474	2.790	2.790
719	Antau Anak To	501463101000	Roban	1.882061	111.354154	4.170	4.170
720	Menon Anak Sawing	591934001000	Saratok	1.771711	111.521786	2.000	2.000
721	Jungan Anak Inggol	744969001029	Saratok	1.677071	111.579197	2.000	2.000
722	Jilum Anak Apar	836273001029	Saratok	1.719682	111.556777	3.370	3.370
723	Robin Anak Biju	466632001000	Saratok	1.814074	111.496412	6.210	6.210
724	Dinggat Anak Jali	546073801000	Saratok	1.821596	111.492168	4.000	4.000
725	Mandau Anak Dinggat	546051701000	Saratok	1.821127	111.492072	4.000	4.000
726	Alice Anak Angga	480726801000	Saratok	1.813237	111.496628	3.480	3.480
727	Mohamad Hamka Bin Ali Umar	489918901000	Roban	1.88360284	111.3588695	4.020	4.020

MSPO Public Summary Report Revision 2 (Nov 2021)

No.	Smallholder		Location of Planted Area (District)	GPS Coordinates		Certified Area (ha)	Planted Area (ha)
	Name	MPOB License Number		Latitude	Longitude		
728	Jimbai Anak Duat	545827001000	Saratok	1.8747988	111.3572199	2.000	2.000
729	Janin Anak Dunggat	422870501000	Saratok	1.910528	111.420556	2.000	2.000
730	Nelau Anak Latet	424757201000	Roban	1.911417	111.420222	2.050	2.050
731	Eliza Anak Daud	543526101000	Roban	1.943611	111.424167	2.000	2.000
732	Rose Anak Jugah	543806801000	Roban	1.9225	111.432778	2.000	2.000
733	Charles Anak Daud	543527001000	Roban	1.9275	111.411667	4.180	4.180
734	Daud Anak Ensok	317006701000	Roban	1.921667	111.434167	15.430	15.430
735	Ling Anak Bungin	751986001029	Roban	1.9075945	111.4105551	4.050	4.050
736	Jawat Anak Laman	881627001029	Saratok	1.794621	111.385106	2.703	2.703
737	Tara Anak Lamam (A) Laman	581109301000	Saratok	1.79468	111.38492	1.350	1.350
738	Chandi Anak Ganti @ Magdeline Chandi	751992001029	Roban	1.88495145/ 1.88495145	111.36577105/ 111.36558243	6.080	6.080
739	Fadzli Bin Pusek	598914301000	Saratok	1.799972	111.498694	2.300	2.300
740	Jerry Anak Nangkan	872122001029	Saratok	1.7287827	111.3857873	2.030	2.030
741	Joe Anak Laja	840524001029	Roban	1.952494	111.394537	3.440	3.440
742	Lajang Anak Jampi	588187301000	Roban	1.967746	111.345843	2.840	2.840
743	Sati Anak jamban	429662001000	Roban	1.972	111.344084	7.970	7.970
744	Chagat Anak Manggau	874505001029	Saratok	1.719917	111.416139	2.027	2.027
745	Setia Anak Jampi	871711001029	Roban	1.983636	111.349106	0.840	0.840
746	Eddy Anak Nyareng	544412101000	Saratok	1.740162	111.417184	2.970	2.970
747	Unsi Anak Ranggau	543018901000	Saratok	1.9261444	111.4314086	2.000	2.000
748	Christepa Jempi @ Jempi Anak Munji	243548801000	Saratok	1.9258533	111.4316922	8.530	8.530
749	Walter Kidang Anak Jantai	518436601000	Saratok	1.8762295	111.3596629	10.820	10.820
750	Jonathan @ Johnathan Ringgit Anak Ramping	550041101000	Saratok	1.868071	111.479002	4.000	4.000
751	Rembuan @ Tawan Anak Randi	820406001029	Saratok	1.8769832	111.353191	2.000	2.000
752	Chupong Anak Tom	518423401000	Saratok	1.8695635	111.3582614	4.680	4.680
753	Bugat Anak Taboh	452812101000	Saratok	1.8823628	111.3588911	8.150	8.150
754	Temeling Anak Utan	838788001029	Saratok	1.940834	111.403718	4.160	4.160
755	Jonathan Masi Anak Insam	842357001029	Saratok	1.715973	111.40854	3.350	3.350
756	Utan Anak Ugat	243616601000	Saratok	1.940834	111.403718	6.370	6.370
757	John Dickman Nyelang	492470101000	Roban	1.93322917	111.41366937	1.350	1.350
758	Jeffery Saing Anak Meling	497739201000	Saratok	1.730576	111.531969	1.680	1.680

MSPO Public Summary Report Revision 2 (Nov 2021)

No.	Smallholder		Location of Planted Area (District)	GPS Coordinates		Certified Area (ha)	Planted Area (ha)
	Name	MPOB License Number		Latitude	Longitude		
759	Kelvin Buda Anak Kasa	835208001029	Saratok	1.832443	111.336839	3.370	3.370
760	Lanjing Anak Tukay	542325501000	Saratok	1.72995304	111.4169267	2.560	2.560
761	Duni Anak Nanggal	531723401000	Saratok	1.715978	111.40854	1.350	1.350
762	Mangka Anak Radin	755212001029	Saratok	1.864882	111.492221	2.000	2.000
763	Jimmy Anak Unchi	556399501000	Saratok	1.809098	111.499606	1.000	1.000
764	Chua Soon Aik	546201301000	Roban	1.951379	111.345444	3.010	3.010
765	Agam Anak Banyoi	509704801000	Roban	1.972377	111.348574	7.400	7.400
766	Gapor Anak Rambai	525443701000	Saratok	1.749306	111.407142	1.350	1.350
767	Catherine Rini Anak Rintek	752803001029	Saratok	1.86621	111.443189	3.380	3.380
768	Dara Anak Ingom	529403001000	Roban	1.912892	111.400777	0.680	0.680
769	Chindo Anak Ingom	529373401000	Roban	1.910483	111.393919	1.690	1.690
770	Begat Anak Limbing	533364701000	Saratok	1.788111	111.312583	6.080	6.080
771	Duri Anak Lima	863623001029	Roban	1.94196395	111.4017397	2.700	2.700
772	Layan Anak Slan	591743601000	Roban	1.944281	111.405266	2.000	2.000
773	Ngian Anak Untang	591706101000	Roban	1.947533	111.400773	2.000	2.000
774	Charlie Lenggang Anak Umar	591838601000	Roban	1.944281	111.405266	1.000	1.000
775	Jambai Anak Randi	426943601000	Roban	1.941	111.425803	2.760	2.760
776	Acar Anak Bulo	520892301000	Roban	1.951688	111.37663	7.230	7.230
777	Nyelipi Anak Manai	475641801000	Saratok	1.696911	111.563397	14.720	14.720
778	Jati Anak Tindin	844989001029	Roban	1.880436	111.358446	3.600	3.600
779	Busut Anak Ugu	564061201000	Saratok	1.836627	111.474099	2.000	2.000
780	Mohd Shahrul Nizam Abdullah	834730001029	Saratok	1.846415	111.480266	4.390	4.390
781	Muni Anak Agat	564230501000	Saratok	1.8287516	111.35462476	1.350	1.350
782	Angas Anak Ulok	564282801000	Saratok	1.82883623	111.3537167	2.000	2.000
783	Jennifer Nati Anak Linggoh	556402901000	Saratok	1.809098	111.499606	2.000	2.000
784	Mary Anak Jabing	863447001029	Saratok	1.770597	111.523309	2.000	2.000
785	Manjan Anak Jinang	562682201000	Saratok	1.703197	111.30216	5.870	5.870
786	Stanley Igat Anak Unchi	556401101000	Saratok	1.810766	111.490051	1.000	1.000
787	Rantai Anak Entosen	488932901000	Roban	1.944658	111.411927	2.790	2.790
788	Rantie @ Agam Anak Bina	475638801000	Saratok	1.771845	111.596043	7.760	7.760
789	Jimy @ Joseph Anak Sanai	574278401000	Roban	1.926722	111.42795	2.000	2.000
	Jimy @ Joseph Anak Sanai	574278401000	Roban	1.925241	111.409516	3.000	3.000

MSPO Public Summary Report

Revision 2 (Nov 2021)

No.	Smallholder		Location of Planted Area (District)	GPS Coordinates		Certified Area (ha)	Planted Area (ha)
	Name	MPOB License Number		Latitude	Longitude		
790	Jambu Anak Tawie	588639501000	Saratok	1.771845	111.596043	0.660	0.660
791	Betie Anak Sagoi	530127301000	Saratok	1.773706	111.472448	5.410	5.410
792	Brandah Anak Jawa	823073001029	Roban	1.972201	111.349092	5.000	5.000
793	Gerry Mah	575623801000	Saratok	1.921189	111.428362	2.000	2.000
794	Umbie Anak Kasi	599577101000	Saratok	1.796354	111.31539	2.000	2.000
795	Merali Bin Terang	424836601000	Saratok	1.732323	111.316521	2.980	2.980
796	John Anak Tambi	599578001000	Saratok	1.796354	111.31539	2.000	2.000
797	Bari Anak Dagat	820411001029	Saratok	1.8776989	111.3381237	2.000	2.000
798	Nandi Anak Arong	595152901000	Saratok	1.790826	111.386862	0.950	0.950
799	Langie Anak Jabu	856237001029	Roban	1.89526	111.35003	3.770	3.770
800	Sujang Anak Gayah	824900001029	Saratok	1.75064	111.36612	2.700	2.700
	Sujang Anak Gayah	824900001029	Saratok	1.803889	111.354167	5.595	5.595
801	Gembie Anak Adam	858032001029	Saratok	1.802081	111.342379	7.080	7.080
802	Chaking Anak Empat	840528001029	Saratok	1.75889	111.3699	6.550	6.550
	Chaking Anak Empat	840528001029	Saratok	1.76837	111.3518	5.060	5.060
803	Mary Anak Gidui	522923880100	Saratok	1.688167	111.447667	2.000	2.000
804	Dumbom Anak Bangsa	560237101000	Saratok	1.706015	111.425653	1.350	1.350
805	Glyn Anak Saka	445761501000	Saratok	1.905344	111.37369	6.000	6.000
806	Ligong Anak Manjan	590537301000	Saratok	1.927737	111.386337	0.680	0.680
807	Kam Anak Gedang	843903001029	Saratok	1.91021	111.38487	3.640	3.640
	Kam Anak Gedang	843903001029	Saratok	1.90351	111.37216	2.020	2.020
	Kam Anak Gedang	843903001029	Saratok	1.91128	111.38346	1.100	1.100
808	Alvis Anak Buyong	773951001029	Saratok	1.920387	111.38347	1.675	1.675
809	Mudin Anak Bunsu	836873001029	Roban	1.947366	111.40117	2.830	2.830
810	Embuan Anak Inyang	599763401000	Saratok	1.76854	111.533865	5.490	5.490
811	Laping Anak Daing	555205501000	Roban	1.940834	111.403718	1.440	1.440
812	Paul Ajak Anak Michael Abunawas	818246001029	Saratok	1.688167	111.447667	3.380	3.380
813	Esau Anak Kudan	823043001029	Saratok	1.905344	111.37369	2.000	2.000
814	Belanun Anak Randong	525430501000	Saratok	1.899444	111.360278	7.680	7.680
815	Lika Anak Nelson Kerai	843638001029	Saratok	1.900148	111.377089	4.020	4.020
816	Gelima Anak Lingan	593517501000	Saratok	1.899023	111.378384	2.000	2.000
817	Ringgit Anak Dinggat @ Dingat	759575001029	Saratok	1.974333	111.174111	2.360	2.360
818	Patrick Bakit Anak John	488917501000	Saratok	1.82012554	111.32472670	4.050	4.050

MSP0 Public Summary Report
Revision 2 (Nov 2021)

No.	Smallholder		Location of Planted Area (District)	GPS Coordinates		Certified Area (ha)	Planted Area (ha)
	Name	MPOB License Number		Latitude	Longitude		
	Patrick Bakit Anak John	488917501000	Saratok	1.79699462	111.33025328	2.150	2.150
819	Silin Anak Unchat	744719001029	Saratok	1.923153	111.390547	4.000	4.000
820	Tera Anak Empurong	755218001029	Saratok	1.913528	111.426639	1.350	1.350
821	Ngalang Anak Igai	421187001000	Saratok	1.951701	111.345499	13.500	13.500
822	Mai Anak Jampang	519372101000	Saratok	1.948386	111.355517	5.780	5.780
823	Belon Anak Jilap	599579801000	Saratok	1.910035	111.374245	2.000	2.000
824	Stephen Anak Ulie	584952001000	Saratok	1.922356	111.387964	2.000	2.000
825	Inggung Anak Ramping	550118301000	Saratok	1.866609	111.490354	6.000	6.000
826	Banndy Anak Ligap	757329001029	Saratok	1.853938	111.495857	2.000	2.000
827	Richard Anak Ungga	758701001029	Saratok	1.843374	111.485094	8.310	8.310
828	Gon Anak Tarang	741877001029	Roban	1.909748	111.373915	5.040	5.040
829	Catherine Anak Manggie	532038801000	Roban	1.896775	111.403107	2.000	2.000
830	Keny Anak Rantai	836271001029	Saratok	1.914455	111.414288	4.000	4.000
831	Lucy Anak Udin	519397701000	Saratok	1.795038	111.343681	3.380	3.380
832	Maga Anak Kion	442355901000	Saratok	1.907433	111.369145	4.330	4.330
833	Lampai Anak Tarang	741871001029	Saratok	1.907175	111.378077	6.050	6.050
834	Engie Anak Adon @ Ingkay Anak Ladon	534527101000	Saratok	1.955724	111.377509	2.030	2.030
835	Deline Anak Julong	835225001029	Roban	1.93199127	111.4300635	8.200	8.200
836	Nyawai Anak Guang	513776701000	Saratok	1.707575	111.336377	5.260	5.260
837	Seni Anak Beganggang	546102501000	Roban	1.931991	111.430063	2.000	2.000
838	Nancy Anak Sebon	599573901000	Saratok	1.900148	111.377089	2.000	2.000
839	Ajie Anak Tutong	590944101000	Saratok	1.842656	111.474759	2.000	2.000
840	Nicholas Anak Intol	531721801000	Saratok	1.846415	111.480266	5.990	5.990
841	Minggu Anak Awi	543378101000	Saratok	1.687222	111.449444	3.880	3.880
842	Pata Anak Sat	836002001029	Saratok	1.872337	111.489192	2.500	2.500
843	Jatan Anak Undi	836235001029	Saratok	1.932293	111.415848	2.020	2.020
844	Joshua Anak Kerungan @ Engkasan	747436001029	Saratok	1.790087	111.490518	10.130	10.130
845	Linggih Anak Ngerubong	761870001029	Saratok	1.761138	111.491101	1.350	1.350
846	Ali Anak Pang	854497001029	Saratok	1.743731	111.334619	5.070	5.070
847	Sella Anak Nyambang	873232001029	Saratok	1.9135	111.395722	2.000	2.000
848	Jamal Anak Jaya	598479601000	Saratok	1.764488	111.512563	1.350	1.350
849	Fiano Laka Anak Pakun	562080801000	Saratok	1.794574	111.388647	2.000	2.000
850	Regina Intan Anak Pakun	562082401000	Saratok	1.807076	111.383909	1.000	1.000

MSP0 Public Summary Report
Revision 2 (Nov 2021)

No.	Smallholder		Location of Planted Area (District)	GPS Coordinates		Certified Area (ha)	Planted Area (ha)
	Name	MPOB License Number		Latitude	Longitude		
851	Rumi Anak Das	834761001029	Saratok	1.80847	111.389979	2.020	2.020
852	Kendawang Anak Empaling	478579501000	Roban	1.96286595	111.4075396	11.100	11.100
853	Lim Yak	751498001029	Saratok	1.79918556	111.4412953	5.060	5.060
854	Ramping Anak Rayang	836864001029	Roban	1.905344	111.37369	2.700	2.700
855	Itut Anak Muyang	445762301000	Roban	1.914537	111.414881	2.030	2.030
856	Jantan Anak Kedit	566014101000	Roban	1.970181117	111.4027394	1.480	1.480
857	Layang Anak Ucheng	580869601000	Saratok	1.864864	111.492928	1.000	1.000
858	Temenggong @ Lembang Anak Aji	823285001029	Saratok	1.788033	111.30878	5.270	5.270
859	Rumie Anak Tawan	836844001029	Saratok	1.79675	111.351878	13.513	13.513
860	Juing @ Jubang Anak Laja	835970001029	Saratok	1.834688	111.463124	4.220	4.220
861	Dingat Anak Tinggang	475434201000	Saratok	1.824038	111.406357	3.370	3.370
862	Alin Anak Jabu	576525401000	Roban	1.912972	111.429028	2.000	2.000
863	Lansoi Anak Empari	872426001029	Saratok	1.804549	111.501879	2.000	2.000
864	Mile @ Mail Anak Dumel	598462101000	Roban	1.89980885	111.7185136	1.770	1.770
865	Andrie Anak James Unya	757978001029	Saratok	1.832389	111.311894	3.000	3.000
866	Aleh Anak Ucheng	445780101000	Saratok	1.88702947	111.3653381	3.680	3.680
867	Kula Anak Ambi	792668001029	Saratok	1.708433	111.604247	4.000	4.000
868	Duya Anak Chundang	816663001029	Roban	1.9477471	111.4007759	7.440	7.440
869	Martin Anak Imbol	558817301000	Roban	1.88415	111.35064	1.350	1.350
870	Nolusi Binti Madarun	791476001029	Roban	1.93480498	111.4199205	0.670	0.670
871	Richard Anak Basat	478590601000	Roban	1.867708	111.327075	4.690	4.690
872	Langi Anak Denggat	777603001029	Roban	1.876941	111.345358	2.500	2.500
873	Sandy Anak Lana	813208001029	Roban	1.902317	111.377762	2.000	2.000
874	Robert Mandau Anak Graman	797216001029	Saratok	1.88722	111.31666	2.061	2.061
875	Bujeng Anak Ajah	757359001029	Roban	1.838823	111.3127	2.000	2.000
876	Joseph Anak Minggot	599563101000	Saratok	1.858405	111.3468	2.700	2.700
877	Ming @ Lagan Anak Chundan	243613101000	Roban	1.962245	111.39203	7.020	7.020
878	Illai Anak Bansi	805840001029	Saratok	1.709185	111.581412	2.027	2.027
879	Rebica Anak Nangai	813210001029	Roban	1.900161	111.377136	4.054	4.054
880	Clarence Jugah Anak Asu	819351001029	Saratok	1.692222	111.385555	2.500	2.500
881	Vironica Anak Luang	813209001029	Roban	1.911779	111.370311	5.500	5.500
882	Suya Anak Enteling	834185001029	Saratok	1.696973	111.33034	3.790	3.790

MSP0 Public Summary Report
Revision 2 (Nov 2021)

No.	Smallholder		Location of Planted Area (District)	GPS Coordinates		Certified Area (ha)	Planted Area (ha)
	Name	MPOB License Number		Latitude	Longitude		
883	Bina Anak Embuyang	749861001029	Saratok	1.722411	111.38249	2.700	2.700
884	Datuk Souglas Sullang Anak Ganda	820367001029	Saratok	1.82074	111.16904	40.350	40.350
885	Novert Sullang Anak Douglas Sullang	820364001029	Saratok	1.77041	111.17787	7.370	7.370
886	Jane Sullang Anak Douglas Sullang	820362001029	Saratok	1.82121	111.16914	38.000	38.000
887	Igat Marcus Sullang Anak Douglas Sullang	820363001029	Saratok	1.82253	111.16966	37.500	37.500
888	Freddy Sullang Anak Douglas Sullang	820365001029	Saratok	1.79503	111.34557	4.917	4.917
	Freddy Sullang Anak Douglas Sullang	820365001029	Saratok	1.8013	111.33904	1.958	1.958
	Freddy Sullang Anak Douglas Sullang	820365001029	Saratok	1.777621	111.342456	4.686	4.686
	Freddy Sullang Anak Douglas Sullang	820365001029	Saratok	1.78392	111.3365	2.515	2.515
889	Dugat Anak Dang	805836001029	Saratok	1.70194	111.587183	4.000	4.000
890	Nelson Jiram Anak Bujang	824943001029	Saratok	1.70972	111.6	4.000	4.000
891	Juan Anak Achang	824947001029	Saratok	1.71444	111.60194	2.000	2.000
892	Vannation Ugon Anak Berasap	792666001029	Saratok	1.70326588	111.5957472	2.000	2.000
893	Shelton Anak Berasap	792665001029	Saratok	1.70398070	111.59522240	2.000	2.000
894	Davidson Ita Anak Abot	792674001029	Saratok	1.719591	111.603699	2.000	2.000
895	Anggot Anak Unding	856361001029	Saratok	1.7668947	111.5977149	5.165	5.165
896	Mambang Anak Ita	823395001029	Saratok	1.70527	111.59666	9.090	9.090
897	Bundan Anak Belatok	519788301000	Saratok	1.839648	111.305647	2.000	2.000
898	Dom @ Jepang Anak Lingan	829578001029	Saratok	1.854112	111.359885	1.350	1.350
899	Sarang Anak Maga	829579001029	Saratok	1.884568	111.352298	0.680	0.680
900	Rebiah Anak Bundak	783055001029	Saratok	1.725689	111.602908	2.000	2.000
901	Tangom Anak Dalang	543375701000	Saratok	1.716145	111.317322	3.370	3.370
902	Asom Anak Ambi	531900801000	Saratok	1.71289525	111.6033196	7.040	7.040
903	Raymond Anak Sanggin	553741201000	Saratok	1.800358	111.492995	4.000	4.000
904	Jaafar Bin Ali Hassan	532447801000	Saratok	1.734772	111.326786	1.690	1.690
905	Silo @ Silla Anak Betie	762242001029	Saratok	1.8218268	111.498169	4.050	4.050
906	David Mawi Anak Empik	824466001029	Saratok	1.913258	111.408501	1.080	1.080
907	Jasmine Chek Anak Dominic Sullang	820013001029	Saratok	1.7933	111.29057	2.027	2.027
908	Rohani Binti Johari	824497001029	Saratok	1.747778	111.303889	1.683	1.683
909	Limbing Anak Ngali	823289001029	Saratok	1.82753	111.40219	4.670	4.670

MSPO Public Summary Report Revision 2 (Nov 2021)

No.	Smallholder		Location of Planted Area (District)	GPS Coordinates		Certified Area (ha)	Planted Area (ha)
	Name	MPOB License Number		Latitude	Longitude		
	Limbing Anak Ngali	823289001029	Saratok	1.86141	111.49748	4.670	4.670
910	Gungang Anak Kana	827392001029	Saratok	1.92944	111.43	10.140	10.140
911	Jabat Anak Gura	827378001029	Saratok	1.67191	111.36002	6.740	6.740
912	Padang @Adang Anak Awan	834759001029	Saratok	1.72898213	111.6024056	5.380	5.380
913	Ombai @ Bundak Anak Engas	827391001029	Saratok	1.83623302	111.30298167	2.703	2.703
914	Tida Anak Muchau	827388001029	Saratok	1.83887	111.29299	2.703	2.703
915	Enjah Woon	827281001029	Saratok	1.830842	111.303922	2.027	2.027
916	Cherida Anak Empat	834536001029	Saratok	1.74087 1.741135 1.747652	111.376062 111.374992 111.365403	2.030	2.030
917	Sajali Bin Ali Hassan	773931001029	Saratok	1.737383 1.74269 1.78611	111.31615 111.33481 111.1703	16.890	16.890
918	Kilat Anak Assan	519652601000	Saratok	1.79110293	111.2898436	2.280	2.280
919	Peter Laja Anak Mara	764884001029	Saratok	1.79680987	111.2971703	3.180	3.180
920	Ragai Anak Asan	595793401000	Saratok	1.79179283	111.2964668	3.290	3.290
921	Zin Anak Bujang	574254701000	Saratok	1.78923392	111.2825936	4.000	4.000
922	Alexander Anak Ganya	817854001029	Saratok	1.703778	111.593306	2.210	2.210
	Alexander Anak Ganya	817854001029	Saratok	1.719611	111.603667	0.642	0.642
923	Luta Anak Laman	841582001029	Saratok	1.77146	111.484663	1.350	1.350
924	Siaw Duat @ Duat Anak Achong	836856001029	Saratok	1.7788	111.48105	2.000	2.000
925	Tambi Anak Jerah	826855001029	Saratok	1.77725	111.484783	2.000	2.000
926	Ansam Anak Jantin	830578001029	Saratok	1.79082685	111.2953621	2.000	2.000
927	Jambu Anak Angat	837339001029	Saratok	1.78811633	111.2915019	0.740	0.740
928	Amit Anak Gelayang	837341001029	Saratok	1.79606277	111.291296	4.700	4.700
929	Sanggin Anak Amit	830559001029	Saratok	1.79404898	111.2877253	6.000	6.000
930	Benjamin Anak Amit	830557001029	Saratok	1.76814246	111.2924658	6.000	6.000
931	Jamu Anak Akang	830555001029	Saratok	1.77958947	111.2952959	2.000	2.000
932	Rayang Anak Akang	830552001029	Saratok	1.7785949	111.2955398	2.000	2.000
933	Andong Anak Ansam	830551001029	Saratok	1.785905	111.2937739	2.350	2.350
934	Kayong Anak Andong	837342001029	Saratok	1.80012072	111.3011588	1.000	1.000
935	Emai Anak Gerai	830549001029	Saratok	1.79728057	111.2932991	2.000	2.000
936	Garai Sudok	837340001029	Saratok	1.78650135	111.2943799	2.000	2.000
937	Melaka Anak Das	830579001029	Saratok	1.79384872	111.2915311	2.000	2.000
938	Martin Anak Demong	830561001029	Saratok	1.7931211	111.281658	2.000	2.000

MSP0 Public Summary Report
Revision 2 (Nov 2021)

No.	Smallholder		Location of Planted Area (District)	GPS Coordinates		Certified Area (ha)	Planted Area (ha)
	Name	MPOB License Number		Latitude	Longitude		
939	Jackson Anak Anding	830566001029	Saratok	1.77773787	111.2958237	2.000	2.000
940	Senin Anak Jubang	830568001029	Saratok	1.77084101	111.2883054	3.000	3.000
941	Jawing Anak Kilas	830571001029	Saratok	1.7933158	111.2906396	2.000	2.000
942	Anthony Anak Rang	830573001029	Saratok	1.79552299	111.2962594	2.000	2.000
943	Menggin Anak Ganing	830572001029	Saratok	1.78937158	111.2867393	2.000	2.000
944	Tumbo Anak Geng0	830574001029	Saratok	1.79179283	111.2964668	3.040	3.040
945	Munan Anak Linggih	830575001029	Saratok	1.76813959	111.2939601	1.000	1.000
946	Datu Anak Angka	830576001029	Saratok	1.7910075	111.2944889	2.000	2.000
947	Musa Anak Sami	830577001029	Saratok	1.7905966	111.2868473	1.350	1.350
948	Seman Anak Endoi	781055001029	Saratok	1.859172	111.499643	2.890	2.890
949	Jaong Anak Sami	520577101000	Saratok	1.79193423	111.2950588	0.670	0.670
950	Saga Anak Kunchie	753784001029	Saratok	1.760083	111.572333	5.000	5.000
951	Yusup Bin Deget	833546001029	Saratok	1.72575	111.31302	2.030	2.030
952	Dunggat Anak Sujang	834169001029	Saratok	1.837778	111.4825	1.470	1.470
953	Osmund Rimos Anak Benjamen	755776001029	Saratok	1.66176427	111.606051	2.000	2.000
954	Ngitar Anak Beriak	817675001029	Saratok	1.71346383	111.6014052	8.000	8.000
955	Ambrose Anak Dui	824945001029	Saratok	1.69744	111.5925	2.027	2.027
956	Othman Bin Edek	823547001029	Saratok	1.787079	111.367181	0.670	0.670
957	Madline Sulan Anak Henry Sang	838783001029	Saratok	1.674167	111.581944	2.000	2.000
958	Andu Anak Leman	827279001029	Saratok	1.89801	111.33365	4.595	4.595
959	Leonard Parkin Anak Majit	838782001029	Saratok	1.77297487	111.5186763	2.700	2.700
960	Jereman Salang	834539001029	Saratok	1.675628	111.571998	1.650	1.650
961	Juhaini Bin Seleh	840523001029	Saratok	1.7381	111.3156	2.920	2.920
962	Gima @ Gimang Anak Enggat	781880001029	Roban	1.942313	111.369352	5.540	5.540
963	Kandau Anak Ganti	836882001029	Kabong	1.931494	111.326859	5.740	5.740
964	Una Anak Mandi	522348501000	Roban	1.94388	111.37344	6.300	6.300
965	Empeni Anak Angi	504657501000	Saratok	1.7995	111.29148	0.680	0.680
966	Sikam Anak Pangai	804596001029	Saratok	1.72785327	111.4606021	2.030	2.030
967	Orsin Ngitar Anak Bat	494973901000	Saratok	1.68511013	111.4416009	6.070	6.070
968	Berarek Anak Jungan	803384001029	Saratok	1.69793	111.333153	4.050	4.050
969	Patrick Malang Anak Mun Martin	842379001029	Saratok	1.763841	111.369684	1.690	1.690
970	Singar Anak Enteling	835154001029	Saratok	1.694575	111.330385	4.050	4.050

MSPO Public Summary Report

Revision 2 (Nov 2021)

No.	Smallholder		Location of Planted Area (District)	GPS Coordinates		Certified Area (ha)	Planted Area (ha)
	Name	MPOB License Number		Latitude	Longitude		
971	Lembu Anak Juan	838298001029	Saratok	1.682702	111.394682	2.500	2.500
972	Linsanda @ Luta Anak Ganti	859059001029	Saratok	1.92999/ 1.922445	111.42210/ 111.426359	4.020	4.020
973	Sambu Anak Sang	833555001029	Saratok	1.720211	111.546271	2.700	2.700
974	Rungai Anak Limbai	826969001029	Saratok	1.70416	111.42109	3.350	3.350
975	Simon Anak Utot	836240001029	Saratok	1.788608	111.460057	2.000	2.000
976	Ikum Anak Usat	837083001029	Saratok	2.0085366	111.2833211	35.000	35.000
977	Nara Anak Angki	552911801000	Saratok	1.45367	111.2446	1.010	1.010
978	Kinchin Anak Tabor	836300001029	Roban	1.91667	111.33333	1.880	1.880
979	Mariam Anak Nadom	824982001029	Saratok	1.7135111	111.56123	26.130	26.130
980	Lim Wee Ming	874504001029	Roban	1.8618165	111.3248771	2.724	2.724
	Lim Wee Ming	874504001029	Roban	1.863289720	111.324141900	2.181	2.181
	Lim Wee Ming	874504001029	Roban	1.864052470	111.323357620	5.637	5.637
	Lim Wee Ming	874504001029	Roban	1.861602780	111.327540070	3.290	3.290
	Lim Wee Ming	874504001029	Roban	1.863008750	111.326448900	1.425	1.425
	Lim Wee Ming	874504001029	Roban	1.862969800	111.326514870	2.011	2.011
981	Lawrence Regit Anak Singkin	833594001029	Saratok	1.76000	111.58333	3.640	3.640
982	Geremas Anak Edwin Jawa	483720501000	Saratok	1.8030828	111.32285014	0.810	0.810
983	Augustine Umbol Anak Dunggaw	843214001029	Saratok	1.78988683	111.2901597	1.350	1.350
984	Jali Anak Gidom	840695001029	Saratok	1.68055	111.36027	2.025	2.025
	Jali Anak Gidom	840695001029	Saratok	1.7125	111.35222	1.014	1.014
985	Jenny Anak Majang	590026601000	Saratok	1.745782	111.41167	2.360	2.360
986	John Luat @ John Juty Anak Gidom	840696001029	Saratok	1.68138	111.36	2.025	2.025
987	Jingan Anak Sambang	834549001029	Roban	1.94757	111.3557	2.000	2.000
988	Stanley Timban Anak Andil	838791001029	Roban	1.962276	111.383702	3.380	3.380
989	Guyang Anak Rajit	847074001029	Saratok	1.788084	111.487017	2.000	2.000
990	Esmeralda Anak Chagat	836241001029	Saratok	1.809115	111.391068	4.050	4.050
991	Cassidy Nejeal Anak Matalie	826821001029	Saratok	1.842500	111.47500	2.000	2.000
992	Mudie Anak Jantai	757976001029	Saratok	1.783947870 0	111.493261570	2.000	2.000
993	Entering Bunyau	561748301000	Roban	1.94566	111.379292	2.890	2.890
994	Dugat Anak Medang	744511001029	Saratok	1.71656722	111.4097222	1.500	1.500
995	Jawi Anak Chungat	836275001029	Saratok	1.750966	111.365776	4.000	4.000

MSPO Public Summary Report
Revision 2 (Nov 2021)

No.	Smallholder		Location of Planted Area (District)	GPS Coordinates		Certified Area (ha)	Planted Area (ha)
	Name	MPOB License Number		Latitude	Longitude		
996	Reymon Majang Anak Pana	601502301000	Saratok	1.71636953	111.4104765	2.030	2.030
997	Unjie Anak Nanggal	781874001029	Saratok	1.717051	111.415131	2.000	2.000
998	Jimy Anak Sigi	834245001029	Saratok	1.718657	111.411191	2.000	2.000
999	Peter Saru Anak Manggau	744510001029	Saratok	1.734135	111.38846	1.000	1.000
1000	Aminah Binti Abdullah	822090001029	Saratok	1.83775	111.48057	2.030	2.030
1001	Dasang Anak Tarang	836917001029	Saratok	1.914445	111.258606	3.380	3.380
1002	Jimbon Anak Ajop	741870001029	Saratok	1.837307/ 1.844617	111.451295/ 111.456269	6.020	6.020
1003	Jenah Anak Alli	847037001029	Saratok	1.874023	111.491667	2.000	2.000
1004	Joseph Anak Sajok	847035001029	Saratok	1.721944	111.408889	1.500	1.500
1005	Daniel Anak Langgi	847347001029	Saratok	1.725000	111.422778	1.940	1.940
1006	Alexis Anak Asang	843551001029	Saratok	1.8335636	111.347393	1.350	1.350
1007	Laga Anak Brayon	827284001029	Saratok	1.83722	111.4511	4.000	4.000
1008	Wam Anak Nari	825828001029	Saratok	1.83722	111.45111	7.720	7.720
1009	Winnie Easter Anak Mara	828513001029	Saratok	1.895137	111.322875	2.500	2.500
1010	Gindau Anak Das	834528001029	Roban	1.854590	111.323397	1.350	1.350
1011	Anin Anak Muli	819353001029	Roban	1.907500	111.407222	3.540	3.540
1012	Leonard Anak Jembu	824944001029	Roban	1.93388	111.26583	2.000	2.000
1013	Guyu Anak Nyalang	825980001029	Saratok	1.79681	111.43721	2.027	2.027
1014	Engkabi Anak Tutom	746007001029	Roban	1.892784	111.362528	2.000	2.000
1015	Selia Anak Bali	853879001029	Saratok	1.882508	111.468002	2.000	2.000
1016	Mon Anak Anau	756660001029	Saratok	1.780933	111.454977	2.000	2.000
1017	Megong Anak Umpor	834729001029	Saratok	1.8148355	111.4952928	4.000	4.000
1018	William Anak Dana	843919001029	Saratok	1.78722	111.29861	8.101	8.101
1019	Emau Anak Galau	836847001029	Saratok	1.721385	111.409112	2.560	2.560
1020	Giah Anak Ngadan	849313001029	Roban	1.883268	111.33721	2.000	2.000
	Giah Anak Ngadan	849313001029	Roban	1.830052	111.321002	4.760	4.760
1021	Christopher Umbol Anak Andrew Andau	854479001029	Saratok	1.840694	111.460806	5.130	5.130
1022	Ruta @ Ningkan Anak Dunggaw	854366001029	Saratok	1.790719	111.293073	2.000	2.000
1023	Janting Anak Layang	853320001029	Saratok	1.805341	111.471718	2.000	2.000
1024	Alie Anak Gadom	853319001029	Saratok	1.791879	111.500861	2.000	2.000
	Alie Anak Gadom	853319001029	Saratok	1.785507	111.487085	1.200	1.200
1025	Rudy Anak Rabu	852660001029	Saratok	1.86778	111.47683	1.350	1.350

MSPO Public Summary Report Revision 2 (Nov 2021)

No.	Smallholder		Location of Planted Area (District)	GPS Coordinates		Certified Area (ha)	Planted Area (ha)
	Name	MPOB License Number		Latitude	Longitude		
1026	Kembelly Dorry Anak Simon	853684001029	Saratok	1.717083	111.334177	5.000	5.000
1027	Barau Anak Lagat	851898001029	Saratok	1.716193	111.405294	1.760	1.760
1028	Lumbu Anak Kubu	851894001029	Saratok	1.821093	111.361968	2.000	2.000
1029	Allan Ngadi David	853881001029	Saratok	1.881239	111.34818	7.000	7.000
1030	Sandu Anak Kasa	851896001029	Saratok	1.83243663	111.3371895	3.000	3.000
1031	Naya Anak Danggat	853878001029	Saratok	1.812727	111.324064	2.500	2.500
1032	Martin Anak Wam	852659001029	Saratok	1.867197	111.513313	0.720	0.720
	Martin Anak Wam	852659001029	Saratok	1.864705	111.489631	2.000	2.000
1033	Julian Anak Buda	855088001029	Saratok	1.794818	111.293783	1.320	1.320
	Julian Anak Buda	855088001029	Saratok	1.792591	111.303826	0.680	0.680
1034	Chagat Anak Lajah	558705301000	Saratok	1.793066	111.280179	3.710	3.710
1035	Simah Anak Mang @ Elizabeth Anak Mang	863407001029	Saratok	1.790656	111.293532	2.380	2.380
1036	Beliang Anak Wam	835998001029	Saratok	1.862513/ 1.857671	111.499549/ 111.489328	4.000	4.000
1037	Jamal Anak Majang	787295001029	Saratok	1.720759	111.603348	2.000	2.000
1038	Sua Anak Briak	792673001029	Saratok	1.72064	111.6021	2.000	2.000
1039	Enchana Anak Iman	488908601000	Saratok	1.72356	111.60296	2.030	2.030
1040	Konica Anak Enching	836854001029	Saratok	1.7470962	111.3638981	4.050	4.050
1041	Ribai Anak Rawing	834724001029	Saratok	1.834574	111.30481	3.000	3.000
1042	Loya Seman Anak Jingan	853884001029	Saratok	1.770553	111.384433	2.000	2.000
1043	Edward Anak Rumpang	787306001029	Saratok	1.785909	111.525425	0.710	0.710
1044	Allen Anak Phillip	859295001029	Saratok	1.873921	111.466848	2.000	2.000
1045	Dominic Nanang Anak Jantai	863773001029	Saratok	1.789035	111.49	1.892	1.892
1046	Uning Anak Saban	808378001029	Saratok	1.783913	111.379585	0.680	0.680
1047	Dau Anak Gani	858037001029	Saratok	1.864336	111.48517	2.040	2.040
1048	Lawin Anak Kusau	435374701000	Roban	1.963679	111.393846	11.160	11.160
1049	Amat Bin Andek	855100001029	Saratok	1.766332	111.381896	2.000	2.000
1050	Panggau Anak Andi	859048001029	Saratok	1.878947	111.470022	4.000	4.000
1051	Manggie Anak Betie	836865001029	Roban	1.900681	111.402241	1.000	1.000
1052	Jawa Anak Jabu	836894001029	Roban	1.768056	111.489444	2.000	2.000
1053	Forest Anak Panchar	480700401000	Saratok	1.71501	111.552	2.030	2.030
1054	Dajie Anak Kalom	869518001029	Roban	1.902381	111.248159	4.054	4.054
1055	Hilton Anak Jiram	869519001029	Roban	1.87966	111.325739	4.054	4.054

MSPO Public Summary Report Revision 2 (Nov 2021)

No.	Smallholder		Location of Planted Area (District)	GPS Coordinates		Certified Area (ha)	Planted Area (ha)
	Name	MPOB License Number		Latitude	Longitude		
1056	Henry Gringu Anak Resik	827285001029	Saratok	1.82388	111.4061	1.000	1.000
	Henry Gringu Anak Resik	827285001029	Saratok	1.82388	111.4061	1.000	1.000
1057	Gelan Anak Ringkai	836859001029	Roban	1.900838	111.415213	6.730	6.730
1058	Ruma Anak Ambas	834543001029	Roban	1.905015	111.401932	4.000	4.000
1059	Fidelis Jack Anak Bundau	861397001029	Saratok	1.804733	111.498942	2.000	2.000
1060	Daniela Anak Ambak	827729001029	Saratok	1.886642	111.369852	3.378	3.378
1061	Zelli Anak Bato	827727001029	Saratok	1.88988	111.36784	1.351	1.351
1062	Margaret Remiah Anak Buli	843545001029	Saratok	1.75024	111.33762	2.000	2.000
1063	Uchai Anak Aging	843892001029	Saratok	1.73065	111.38343	5.970	5.970
1064	Reti Anak Ambir	829361001029	Saratok	1.68169605	111.4030465	4.660	4.660
1065	Umang @ Bunai Anak Ladi	836887001029	Saratok	1.832455	111.30481	2.000	2.000
1066	Anthony Barat Anak Jamil	860365001029	Saratok	1.73171	111.52899	0.670	0.670
1067	Sabi Anak Banau	581910801000	Saratok	1.835627	111.313767	5.880	5.880
1068	Dickson Anak Sujang	864034001029	Saratok	1.78	111.47	2.000	2.000
1069	Runggai Anak Unja	756437001029	Saratok	1.78741	111.461954	2.000	2.000
1070	Peter Anak Padang	866095001029	Saratok	1.788986	111.458915	8.050	8.050
1071	Nasir Anak Radin @ Empatan Anak Radin	874090001029	Saratok	1.800191	111.473299	2.027	2.027
1072	Christina Gadu Pau	746537001029	Saratok	1.86831	111.49318	3.350	3.350
1073	Michael Anak Sujang	861734001029	Saratok	1.777304	111.484451	3.514	3.514
1074	Stephen Arin Anak Lutek	243484801000	Saratok	1.798571	111.347856	11.420	11.420
	Stephen Arin Anak Lutek	243484801000	Saratok	1.8118	111.328618	10.820	10.820
	Stephen Arin Anak Lutek	243484801000	Saratok	1.791202	111.315454	15.210	15.210
	Stephen Arin Anak Lutek	243484801000	Saratok	1.730053	111.387191	2.000	2.000
1075	Jacqueline Linda Anak Jack	847036001029	Roban	1.892089	111.40239	4.000	4.000
1076	Rani Anak Mambang	864023001029	Roban	1.900782	111.420951	2.027	2.027
1077	Yak Anak Amat	866739001029	Saratok	1.851751	111.435637	1.350	1.350
1078	Kadam Anak Kabi	834760001029	Saratok	1.668503	111.433191	2.500	2.500
1079	Lamban Anak Pantieng	843882001029	Saratok	1.95777	111.37764	2.150	2.150
1080	Madeline Anak Rantai	833539001029	Saratok	1.954889	111.380888	7.360	7.360
1081	Gia Anak Jimbat	850124001029	Saratok	1.963017	111.397082	1.350	1.350
1082	Gema Anak Jimbat	850123001029	Saratok	1.961742	111.374379	2.020	2.020
1083	Steward Juan Anak Ginda	867322001029	Saratok	1.676289	111.581084	0.890	0.890

MSP0 Public Summary Report
Revision 2 (Nov 2021)

No.	Smallholder		Location of Planted Area (District)	GPS Coordinates		Certified Area (ha)	Planted Area (ha)
	Name	MPOB License Number		Latitude	Longitude		
1084	Stanley Anak Klanang	866102001029	Saratok	1.85974	111.49309	0.338	0.338
1085	Gara Anak Radin	866098001029	Saratok	1.799099	111.472031	2.000	2.000
1086	Peter Lanchang Anak Sugi	753186001029	Saratok	1.721977	111.2972	4.050	4.050
1087	Andrew Anak Paing	572991501000	Roban	1.96271837	111.4010352	2.090	2.090
1088	Selaka Anak Empuau	564112010000	Saratok	1.840872/ 1.838450	111.446360/ 111.446156	4.720	4.720
1089	Jimai Anak Dangeh	590028201000	Roban	1.943904	111.391615	1.010	1.010
1090	Riddy Anak Sigat	569443701000	Saratok	1.73115	111.372356	2.000	2.000
1091	Leap Anak Qui Dan	584989901000	Saratok	1.739549	111.310802	1.500	1.500
1092	Nandi Anak Arong	595152901000	Saratok	1.754983	111.351748	0.950	0.950
1093	Lily Anak Jamu	869608001029	Saratok	1.795048	111.4869	2.560	2.560
1094	Stewart Lega Anak Mat	762527001029	Saratok	1.67675	111.58069	2.030	2.030
1095	Santau Anak Entelui	864110001029	Saratok	1.720524	111.409754	0.676	0.676
1096	Galau Anak Edward Sie	590677901000	Saratok	1.787464/ 1.763396	111.490036/ 111.510818	6.000	6.000
1097	Empati Anak Ningkan	853886001029	Saratok	1.780550/ 1.779917	111.484200/ 111.478967	4.500	4.500
1098	Kawan Anak Inggol	869523001029	Saratok	1.677071	111.579197	2.027	2.027
1099	Ugas Anak Tet	869870001029	Saratok	1.662012	111.607108	2.000	2.000
1100	Chemuding Anak Mail	869546001029	Saratok	1.830253	111.343365	2.000	2.000
1101	Patrick Nyumbang Anak Jalin	755206001029	Saratok	1.7189733	111.2313001	4.054	4.054
1102	Sulan Anak Entemang	755209001029	Saratok	1.768401	111.534974	1.689	1.689
1103	Kilat Anak Luna	759017001029	Saratok	1.752782	111.417014	7.090	7.090
1104	Luat Anak Budit	754041001029	Saratok	1.697531	111.558552	2.027	2.027
1105	Julai Anak Mula	759574001029	Saratok	1.92030745	111.2662434	2.870	2.870
1106	James Anak Muyan	442356701000	Saratok	1.992188	111.346564	3.040	3.040
1107	Edwin Anak Nyelang	588613101000	Saratok	1.78583035	111.3344208	2.020	2.020
1108	Joseph Anak Ungki	781873001027	Saratok	1.783134	111.619799	3.190	3.190
1109	Nyangau Anak Renkang	780304001029	Kabong	1.947366	111.40117	2.170	2.170
1110	Gembi Anak Ugas	865181001029	Saratok	1.687457	111.449285	3.880	3.880
1111	Lampai Anak Ganya	870427001029	Saratok	1.709672	111.423452	2.000	2.000
1112	Entau Anak Semilan	520836201000	Saratok	1.935088	111.412863	4.020	4.020
1113	Martin Alling Anak John Badon	243756101000	Saratok	1.87914	111.36104	2.700	2.700
	Martin Alling Anak John Badon	243756101000	Saratok	1.87615	111.3572	6.500	6.500

MSP0 Public Summary Report
Revision 2 (Nov 2021)

No.	Smallholder		Location of Planted Area (District)	GPS Coordinates		Certified Area (ha)	Planted Area (ha)
	Name	MPOB License Number		Latitude	Longitude		
1114	Mathew Guang Anak Dato	870825001029	Roban	1.9471823/ 1.947267	111.3837895/ 111.383698	4.000	4.000
1115	Selan Anak Kimbui Salleh	791836001029	Saratok	1.68985	111.44506	2.000	2.000
1116	Ambas Anak Manggol	869616001029	Roban	1.883482	111.326009	6.087	6.087
1117	Joan Anak Jantai	865260001029	Saratok	1.777333	111.484583	2.000	2.000
1118	Salina Binti Gani	536209401000	Saratok	1.751621	111.302659	2.000	2.000
1119	Jimbai Anak Meta	870413001029	Saratok	1.789444	111.526667	1.010	1.010
1120	Jail @ Jael Anak Ladi	849314001029	Saratok	1.839887	111.315881	2.000	2.000
1121	Sanabong Anak Janggat	780303001029	Saratok	1.760637	111.600418	3.370	3.370
1122	Munan Anak Rungguh	744973001029	Roban	1.9558102	111.3847229	9.000	9.000
1123	Sudan Anak Apau	838296001029	Saratok	1.674722	111.588611	2.000	2.000
1124	Mukan Anak Embuyang	870719001029	Saratok	1.788684	111.464364	4.050	4.050
1125	Saba Anak Belatok	588539901000	Saratok	1.771968	111.521575	6.000	6.000
1126	Senah Anak Unding	861398001029	Saratok	1.807578	111.504031	3.000	3.000
1127	Spencer Biju Anak Nyambang	871715001029	Saratok	1.854031	111.369393	4.054	4.054
1128	Insol Anak Untang	871885001029	Saratok	1.769611	111.370922	2.027	2.027
1129	Andol Anak Maga	831091001029	Saratok	1.76777	111.37277	2.000	2.000
1130	Assam Anak Gasah	866745001029	Saratok	1.84916	111.42305	2.027	2.027
1131	Gala Anak Sambang	871887001029	Roban	1.95148	111.34628	4.000	4.000
1132	Mukan Anak Bundan	747361001029	Saratok	1.715181	111.403805	2.027	2.027
1133	Lok Anak Jayan	872123001029	Saratok	1.8619303	111.43637	1.014	1.014
1134	Pati Anak Ladi	873291001029	Saratok	1.73649755	111.3853678	1.430	1.430
1135	Jeffery Anak Gani	873270001029	Saratok	1.72244965	111.3828652	2.027	2.027
	Jeffery Anak Gani	873270001029	Saratok	1.72702632	111.3891202	2.365	2.365
1136	Stephen Anak Kintoi	873259001029	Saratok	1.72547055	111.3870212	0.541	0.541
1137	Kenes Anak Dupa	873290001029	Saratok	1.72784217	111.3867219	0.676	0.676
	Kenes Anak Dupa	873290001029	Saratok	1.72784217	111.3867219	1.689	1.689
1138	Brayun Anak Jandan	873289001029	Saratok	1.73656352	111.389004	0.541	0.541
1139	July Anak Nangkan	873295001029	Saratok	1.74116306	111.390164	0.720	0.720
1140	Demong Anak Juieng	873260001029	Roban	1.8419468	111.3270303	2.000	2.000
1141	Lanyau Anak Iching	873501001029	Saratok	1.77179828	111.5233439	2.703	2.703
1142	Alice Anak Angga	480726801000	Saratok	1.821462	111.492731	3.480	3.480
1143	Darut Anak Sujang	590382601000	Saratok	1.75549643	111.5987039	6.000	6.000
1144	Munjie Anak Janggat	875503001029	Saratok	1.76477	111.508095	1.350	1.350

MSPO Public Summary Report Revision 2 (Nov 2021)

No.	Smallholder		Location of Planted Area (District)	GPS Coordinates		Certified Area (ha)	Planted Area (ha)
	Name	MPOB License Number		Latitude	Longitude		
1145	Stanley Langki Anak Entinggie	490096901000	Saratok	1.68612	111.4508	2.034	2.034
1146	Ita Anak Lela	872965001029	Saratok	1.823546	111.404019	0.676	0.676
1147	Munan Anak Abol	873492001029	Roban	1.33855	111.927714	2.027	2.027
1148	Farish Bali Abdullah	873222001029	Saratok	1.755290428	111.3464398	1.351	1.351
1149	Meling Anak Jiram	871888001029	Saratok	1.849207	111.426155	4.054	4.054
1150	Runyan Anak Andoh	861389001029	Saratok	1.766621	111.369333	2.000	2.000
1151	Bujang Anak Jawa	871382001029	Saratok	1.771403	111.373477	1.892	1.892
1152	Mengga Anak Andoh	861393001029	Saratok	1.766082	111.37335	2.000	2.000
1153	Bibi Anak Sambow	865268001029	Saratok	1.753598	111.41177	2.535	2.535
1154	Lemoi Anak Andoh	861395001029	Saratok	1.765835	111.369746	2.000	2.000
1155	Meringgai Anak Rantai	874501001029	Roban	1.95380186	111.381196	2.703	2.703
1156	Unja Anak Lawen	874495001029	Saratok	1.843913	111.453465	2.000	2.000
1157	Badil Anak Telok	874876001029	Saratok	1.75368424	111.5931296	1.014	1.014
1158	Edward Sangin Anak Jantan	875001001029	Roban	1.949851	111.376061	1.480	1.480
1159	Lorence Janpie Anak Mong	872190001029	Saratok	1.780995	111.525015	1.196	1.196
1160	Dublin Anak Gumbang	871990001029	Saratok	1.773883	111.372317	2.027	2.027
1161	Ninsi Anak Mong	872191001029	Saratok	1.780948	111.52669	2.000	2.000
1162	Beti Anak Masing	874675001029	Roban	1.93532	111.36451	2.000	2.000
1163	Sidum Anak Nambi	520426001000	Saratok	1.84837992	111.3667472	2.030	2.030
1164	Luta Anak Jang	488977901000	Saratok	1.76475385	111.5970548	2.190	2.190
1165	Esther Corney Anak Dubline Perry	876672001029	Saratok	1.7299066	111.3741612	0.360	0.360
	Esther Corney Anak Dubline Perry	876672001029	Saratok	1.7299066	111.3741612	1.430	1.430
1166	Donald Anak Ramping	876682001029	Saratok	1.7305736	111.4045868	1.224	1.224
	Donald Anak Ramping	876682001029	Saratok	1.7305736	111.4045868	1.351	1.351
1167	Digey Anak Driss	877272001029	Saratok	1.71291405	111.3934663	1.470	1.470
1168	Awan Anak Kupat	877274001029	Saratok	1.71705092	111.3988716	0.676	0.676
1169	John Brody Anak Merdan	877279001029	Saratok	1.724763	111.412664	0.500	0.500
1170	Lingit Anak Peter Tingom	877282001029	Saratok	1.71778178	111.4092193	4.662	4.662
1171	Raymond Lanta Anak Chaking	877283001029	Saratok	1.76090582	111.3690382	2.622	2.622
	Raymond Lanta Anak Chaking	877283001029	Saratok	1.76090582	111.3690382	2.800	2.800
1172	Yearns @ Ian Anak Long	872197001029	Saratok	1.75478	111.39518	1.014	1.014
1173	Nillie Anak Dris	564194501000	Saratok	1.718132	111.399634	2.000	2.000

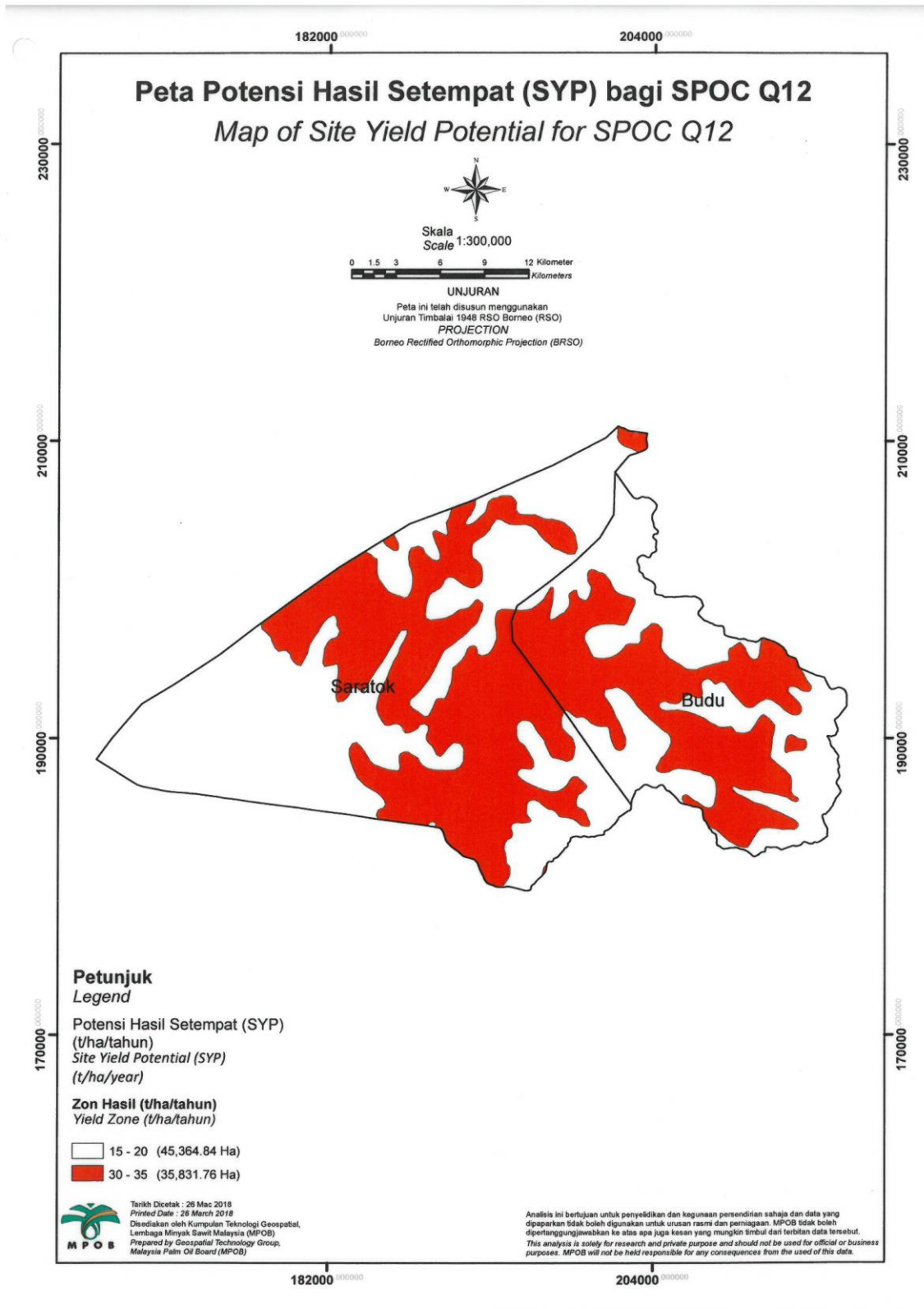
MSPO Public Summary Report Revision 2 (Nov 2021)

No.	Smallholder		Location of Planted Area (District)	GPS Coordinates		Certified Area (ha)	Planted Area (ha)
	Name	MPOB License Number		Latitude	Longitude		
1174	Thomas Jantan	876680001029	Saratok	1.75051654	111.3838646	4.054	4.054
1175	Juliana Anak Jeffry Unsil	876676001029	Saratok	1.73635954	111.3770197	1.892	1.892
1176	Sabang Anak Anggat	876678001029	Saratok	1.73529914	111.3758072	1.690	1.690
1177	David Anak Ugat	879148001029	Saratok	1.7166163	111.3990089	2.027	2.027
1178	Dempie Anak Jawan	879154001029	Saratok	1.737704	111.301347	2.027	2.027
1179	Justin Muja Anak Janting	879269001029	Saratok	1.849537	111.332663	2.000	2.000
1180	Henry Eggoh Anak Nudin	879247001029	Saratok	1.78322	111.321945	4.000	4.000
1181	Chemagat Anak Nudin	879156001029	Saratok	1.78421	111.441132	4.000	4.000
1182	Chaong Anak Sila	878078001029	Roban	1.940631	111.369789	2.703	2.703
1183	Nayah Anak Ringkai	858274001029	Roban	1.962238	111.395136	5.068	5.068
1184	Kegant Anak Daik	879268001029	Saratok	1.788333	111.305556	0.870	0.870
	Kegant Anak Daik	879268001029	Saratok	1.788333	111.305556	0.610	0.610
1185	Naga @Paul Anak Jantai	880662001029	Saratok	1.772472	111.484821	2.210	2.210
1186	Manja Seruling	880661001029	Saratok	1.788705	111.396336	1.620	1.620
	Manja Seruling	880661001029	Saratok	1.782544	111.389674	5.520	5.520
1187	Bidat Anak Kasi	866100001029	Saratok	1.77498	111.476833	1.554	1.554
1188	Empawi Anak Kunjan	564225901000	Roban	1.897944	111.364485	2.000	2.000
TOTAL						5,140.88	5,140.88

Legend:

	Sample taken
	Update/change

Appendix C: Location and Field Map



Appendix D: List of Abbreviations

BOD	Biochemical Oxygen Demand
CB	Certification Bodies
CHRA	Chemical Health Risk Assessment
COD	Chemical Oxygen Demand
CPO	Crude Palm Oil
EFB	Empty Fruit Bunch
EHS	Environmental, Health and Safety
EIA	Environmental Impact Assessment
EMS	Environmental Management System
FFB	Fresh Fruit Bunch
FPIC	Free, Prior, Informed and Consent
GAP	Good Agricultural Practice
GHG	Greenhouse Gas
GMP	Good Manufacturing Practice
GPS	Global Positioning System
HCV	High Conservation Value
IPM	Integrated Pest Management
ISCC	International Sustainable Carbon Certification
LD50	Lethal Dose for 50 sample
MSPO	Malaysian Sustainable Palm Oil
MSDS	Material Safety Data Sheet
MT	Metric Tonnes
OER	Oil Extraction Rate
OSH	Occupational Safety and Health
PK	Palm Kernel
PKO	Palm Kernel Oil
POM	Palm Oil Mill
POME	Palm Oil Mill Effluent
PPE	Personal Protective Equipment
RTE	Rare, Threatened or Endangered species
SEIA	Social & Environmental Impact Assessment
SIA	Social Impact Assessment
SOP	Standard Operating Procedure